



GOODHUE COUNTY MINNESOTA

TO EFFECTIVELY PROMOTE THE SAFETY, HEALTH, AND WELL-BEING OF OUR RESIDENTS

BOARD OF COMMISSIONERS AGENDA

COUNTY BOARD ROOM
GOVERNMENT CENTER, RED WING

MARCH 15, 2022
9:00 A.M.

VIRTUAL MEETING NOTICE

Due to concerns surrounding the spread of COVID-19, it has been determined that in-person meetings or meetings conducted under Minn. Stat. 13D.02 a are not practical or prudent. Therefore, meetings that are governed by the Open Meeting Law will temporarily be conducted by telephone or other electronic means pursuant to Minn. Stat. 13D.021.

The Goodhue County Board of Commissioners will be conducting a county board meeting pursuant to this section on March 15, 2022 at 9:00 a.m. in the County Board Room. The County Administrator and/or County Attorney will be present at the meeting location. All County Commissioners attending will appear by telephone or other electronic means. The public may monitor the meeting from a remote site by logging into <https://global.gotomeeting.com/join/749992253> or calling 1 866 899 4679 OR 1 571 317 3116 any time during the meeting.

Access Code: 749-992-253

Pledge of Allegiance

Disclosures of Interest

Review and approve previous board meeting minutes.

Documents:

[March 1.pdf](#)

Review and approve the county board agenda

Review and approve the following items on the consent agenda:

1. Approve Award of 2022 Aggregate Surfacing Contract.

Documents:

[2022 Aggregate Surfacing.pdf](#)

2. Approve Award of 2022 Seal Coat Contract.

Documents:

[2022 Seal Coat.pdf](#)

3. Approve Award of 2022 Traffic Marking Contract.

Documents:

[2022 Traffic Marking.pdf](#)

4. Approve Progressive Rail Agreements for Crossing Improvements.

Documents:

[Progressive Rail Agreements.pdf](#)

5. Approve Tuition Reimbursement for Jennifer Ziemer, Public Works.

Documents:

[Tuition Reimbursement Request - Ziemer.pdf](#)

6. Approve LELS #91 Contract.

Documents:

[LELS 91 Contract.pdf](#)

Land Use Management Director's Report

1. PUBLIC HEARING: Cannon Falls Veteran's Memorial Park (Jim Boo, Applicant)
 1. PUBLIC HEARING: Map Amendment (Rezone)
Request for map amendment to rezone parcel 28.031.1801 from A-2 (General Agriculture District) to CR (Commercial Recreational District).
 2. CONSIDER: CUP for a Veteran's Memorial Park and Banquet Facility
Request for a Conditional Use Permit (CUP) to establish a Veteran's Memorial Park with banquet facility/event space and nature trails.

Documents:

[CBPacket_Boo.pdf](#)

2. PUBLIC HEARING: Request for Map Amendment (Rezone - Kehren)
Request for map amendment, submitted by Larry Kehren (Buyer) and William Holst (Owner), to rezone 24,440 square feet from A-3 (Urban Fringe District) to R-1 (Suburban Residence District). Parcel 32.200.0220. 33587 Lakeview Drive Lake City, MN 55041. Part of the NE ¼ of the NW ¼ of Section 31 TWP 112 Range 12 in Florence Township.

Documents:

[CBPacket_Kehren.pdf](#)

3. PUBLIC HEARING: Request for Map Amendment (Rezone - Pine Island)
Request for map amendment, submitted by Pine Island Township, to rezone all parcels within Section 34 from A-1 (Agricultural Protection) to A-2 (General Agriculture).

Documents:

[CBPacket_PI.pdf](#)

Human Resource Director's Report

1. March 15, 2022 Personnel Committee Report.
[Personnel Committee Packet](#)

Finance Director's Report

1. ARPA Program and Budget

Documents:

[ARPA Program and Budget.pdf](#)

Public Works Director's Report

1. Changes to TH 52 Access.

Documents:

[Changes to TH 52 Access.pdf](#)

County Administrator's Report

1. Regularly Scheduled Board Meetings

Documents:

[2022 Amended Meeting Dates.pdf](#)

For Your Information

1. Project Status Report.

Documents:

[Project Status Report 15 Mar 22.pdf](#)

County Board Committee Reports

New and Old Business

Review & Approve County Claims

Documents:

ADJOURN

BOARD OF COMMISSIONERS' PROCEEDINGS, GOODHUE COUNTY, MN
MARCH 1, 2022

The Goodhue County Board of Commissioners met on Tuesday, March 1, 2022, at 9:00 a.m. by virtual meeting with the County Administrator appearing from the Goodhue County Boardroom, Government Center, Red Wing, MN, with Commissioners Anderson, Majerus, Drotos, Greseth and Flanders all present and appearing by virtual meeting.

C/Majerus asked for any disclosure of interest. There were none.

- ¹ Moved by C/Anderson, seconded by C/Majerus, and carried to approve the February 15, 2021 County Board meeting minutes.
- ² Moved by C/Drotos, seconded by C/Flanders, and carried to approve the March 1, 2022 County Board Agenda.

LAND USE MANAGEMENT DIRECTOR'S REPORT

Conditional Use Permit (CUP) Amendment - Nate's Garage LLC. The request is for a Conditional Use Permit (CUP) amendment submitted by Nate Icaza (owner/operator) to amend CUP Z16-009 to allow an existing agricultural equipment repair business to construct a building addition. Parcel 41.017.1101. 1471 310th ST Way Cannon Falls, MN 55009. Part of the SE ¼ of the SW ¼ of Section 17 TWP 112 Range 18 in Stanton Township. A-2 Zoned District.

The Planning Advisory Commission recommended board approval.

- ³ Moved by C/Anderson, seconded by C/Majerus, and carried to approve the Planning Advisory Commission recommendation and adopt the staff report into the record; adopt the findings of fact; accept the application, testimony, exhibits, and other evidence presented into the record; and APPROVE the request submitted by Nate Icaza (owner/operator) to amend CUP Z16-009 to allow an existing agricultural equipment repair business to construct a 30-foot x 75-foot building addition. This amendment shall revoke and replace CUP Z16-009. Subject to the following conditions:
 1. The expansion shall be constructed according to the approved specifications of this CUP unless modified by a condition of this CUP;
 2. The applicant shall obtain Building Permit approvals from the Goodhue County Land Use Management Department prior to constructing the addition;
 3. Compliance with Goodhue County Zoning Ordinance including, but not limited to, Article 22 (General Agriculture District);
 4. Compliance with all necessary State and Federal registrations, permits, licensing, and regulations.
 5. All exterior parking of vehicles shall be conducted in an orderly fashion on the property. No onstreet parking or loading is permitted.

FINANCE DIRECTOR'S REPORT

Tax Forfeited Land Red Wing HRA Request. On May 24, 2021 parcel 55.020.1620 went to tax forfeiture and ultimately became the responsibility of Goodhue County to either use for public purpose, public use or to sell and put it back on the property tax rolls. The Red Wing HRA has expressed interest in acquiring the property. The land transaction would have minimal risk to the County as the Red Wing HRA would work with Habitat for Humanity to have the structures removed, construct two new housing units on the parcel, and then sell the property by the fall of 2023. Staff recommended the board approve the sale of parcel 55.020.1620 to the Red Wing HRA at the reduced price of \$1.00 plus recording and deed fees.

- ⁴ Moved by C/Drotos, seconded by C/Flanders, and carried to approve the following resolution for the sale of parcel 55.020.1620 to the Red Wing HRA for Public Purpose for \$1.00:

WHEREAS, the County Board of Commissioners of Goodhue County, State of Minnesota, have received a request from the Red Wing HRA to acquire parcel 55.020.1620 for public purpose.

WHEREAS, the County Board has determined that a sale at a reduced price is in the public's interest because a reduced price is necessary to provide an incentive clean up the property and to create affordable housing.

WHEREAS, the Red Wing HRA has provided specific plans to create affordable housing.

NOW, THEREFORE BE IT RESOLVED that the Goodhue County Board of Commissioners hereby grant their approval for the Red Wing HRA in acquiring parcel 55.020.1620 for public purpose.

BE IT FURTHER RESOLVED that the Goodhue County Board of Commissioners grants the sale at a

**BOARD OF COMMISSIONERS' PROCEEDINGS, GOODHUE COUNTY, MN
MARCH 1, 2022**

reduced price of \$1.00 plus recording and deed fees.

BE IT FURTHER RESOLVED that the Goodhue County Board of Commissioners hereby requests staff to complete the necessary application and submit it to the State of Minnesota.

INFORMATION TECHNOLOGY DIRECTOR'S REPORT

Broadband Partnership Program Grant Awards. Two applications were received for the county's Broadband Partnership Program, from Nuvera and from Bevcomm. The projects and grant applications were reviewed at the February 15, 2022 board meeting. Formal agreements for award of grant funding have been included in the board packet for consideration. Funding of these grant applications is included in the ARPA use of funds budget prepared by the Goodhue County Auditor/Treasurer. Staff recommended the board approve grant awards for Nuvera and Bevcomm as outlined in the proposed agreements.

- ⁵ Moved by C/Anderson, seconded by C/Majerus, and carried to approve the grant awards for Nuvera and Bevcomm as proposed with funding for the applications to be paid for using ARPA funds.

COUNTY ADMINISTRATOR'S REPORT

County Board Room Project - Historic Paint Proposal. At the February 15th, 2022 County Board meeting, the Board considered a proposal to bring the old courtroom – the new County Board room to replicate the historic finishes of 1932. The cost of the proposal was \$179,034. Staff was given direction to bring back alternative options with a lower cost. Conrad Schmitt Studios, Inc. (CSS) has provided three alternative options since the last Board meeting. The options are outlined in the board report included in the board packet. Staff was looking for direction on how the board wanted to move forward.

- ⁶ Moved by C/Drotos, seconded by C/Flanders, and carried to approve the base bid option A in the amount of \$69,923.00 with funding to come from the building contingency fund.

COMMITTEE REPORTS:

C/Drotos	<ul style="list-style-type: none"> • Goodhue County Historical Society update. Three Rivers Board update.
C/Greseth	<ul style="list-style-type: none"> • Planning Commission update.
C/Anderson	<ul style="list-style-type: none"> • South Country Health Alliance update.
C/Majerus	<ul style="list-style-type: none"> •
C/Flanders	<ul style="list-style-type: none"> •
Administrator Arneson	<ul style="list-style-type: none"> •

New Business. C/Greseth questioned when the county would release the mask mandate in the buildings and begin having in person meetings again. Administrator Arneson commented that HHS staff was meeting to design a plan to move forward with a phased approach. Details would be sent out via email to all staff shortly.

Review and Approve the County Claims

- ⁷ Moved by C/Anderson, seconded by C/Majerus, and carried to approve to pay the County claims in the amount of 01-General Revenue \$172,685.81, 03-Public Works \$154,186.16, 11- Human Service Fund \$50,242.74, 12- GC Family Services Collaborative \$00, 15- County Ditch 1 \$6,269.82, 21-ISTS \$00, 25-EDA \$1,133.00, 30-Capital Improvement \$00, 31-Capital Equipment \$00, 34-Capital Equipment \$144,384.62, 35-Debt Services \$00, 40-County Ditch \$00, 61-Waste Management \$17,239.29, 62-Recycling Center \$00, 63-HHW \$00, 72-Other Agency Funds \$191,158.48, 81-Settlement \$946.19, in the total amount of \$738,246.11.

Adjourn

- ⁸ Moved by C/Drotos, seconded by C/Anderson, and carried to approve to adjourn the March 1, 2022, County Board Meeting.

**BOARD OF COMMISSIONERS' PROCEEDINGS, GOODHUE COUNTY, MN
MARCH 1, 2022**

SCOTT O. ARNESON
COUNTY ADMINISTRATOR

JASON MAJERUS, CHAIRMAN
BOARD OF COUNTY COMMISSIONERS

MINUTE

1. Approved the February 15, 2022 County Board Meeting Minutes. (Motion carried 5-0)
2. Approved the March 1, 2022 County Board Meeting Agenda. (Motion carried 5-0)
3. Approved the Conditional Use Permit amendment for Nate's Garage, Stanton Township. (Motion carried 5-0)
4. Approved the sale of tax forfeited land to the Red Wing HRA (Motion carried 5-0)
5. Approved the Broadband Partnership Program Grant Awards. (Motion carried 5-0)
6. Approved the County board Room Historic Painting Project. (Motion carried 5-0)
7. Approved the county claims. (Motion carried 5-0)
8. Approved to adjourn the March 1, 2022 County Board Meeting. (Motion carried 5-0)

DRAFT



Jess L. Greenwood, P.E.
Deputy Director – Assistant Engineer
Goodhue County Public Works Department

2140 Pioneer Road
Red Wing, MN 55066
Office (651) 385.3025

TO: Honorable County Commissioners
Scott Arneson, County Administrator

FROM: Jess L. Greenwood, Deputy Director / Assistant Engineer

RE: 15 Mar 22 County Board Meeting – CONSENT AGENDA ITEM
Award 2022 Aggregate Surfacing – C.P. 025-722-001

Date: 10 Mar 22

Summary

It is requested that the County Board award the contract for 2022 Aggregate Surfacing to the lowest responsible bidder.

Background

Bids for the aggregate surfacing of approximately 18.4 miles of Goodhue County Roads 23, 43, 47, 54, and 59 were opened Tuesday, March 1, 2022. The next step in the process is to award the contract.

Alternatives

- Award the contract to the lowest responsible bidder.
- Reject all bids.

Recommendations

It is the recommendation of staff to award the 2022 Aggregate Surfacing Contract to Bruening Rock Products, Inc. of Decorah, IA, with the lowest responsible bid of \$133,164.06; additionally, staff is requesting change order authority not to exceed 10% of the approved bid.

Abstract of Base Bids

<u>Company</u>	<u>Bid Amount</u>	<u>%over/under estimate</u>	
Bruening Rock Products, Inc.	\$133,164.06	9.35%	UNDER
Kielymeyer Construction, Inc.	\$142,327.84	3.11%	UNDER
Swenke Ims Contracting, LLC	\$212,186.00	44.44%	OVER

**BOARD OF COUNTY COMMISSIONERS
GOODHUE COUNTY, MINNESOTA**

15 March 2022

Moved by C/_____, seconded by C/_____ and carried to approve the award of bid for CP 025-722-001 2022 Aggregate Surfacing to Bruening Rock Products, Inc. of Decorah, IA with the lowest responsible bid of \$133,164.06; and to allow staff change order authority not to exceed 10% of the approved bid.

State of Minnesota
County of Goodhue

Flanders	Yes	___	No	___
Anderson	Yes	___	No	___
Drotos	Yes	___	No	___
Majerus	Yes	___	No	___
Greseth	Yes	___	No	___

I, Scott Arneson, duly appointed, qualified and County Administrator of the County of Goodhue, State of Minnesota, do hereby certify that I have compared the foregoing copy of a resolution with the original minutes of the proceedings of the Board of County Commissioners, Goodhue County, Minnesota at their session held on the 15th day of March, 2022, now on file in my office, and have found the same to be a true and correct copy thereof.

Witness my hand and official seal at Red Wing, Minnesota this 15th day of March, 2022.

Scott Arneson
County Administrator



Jess L. Greenwood, P.E.
Deputy Director – Assistant Engineer
Goodhue County Public Works Department

2140 Pioneer Road
Red Wing, MN 55066
Office (651) 385.3025

TO: Honorable County Commissioners
Scott Arneson, County Administrator

FROM: Jess L. Greenwood, Deputy Director / Assistant Engineer

RE: 15 Mar 22 County Board Meeting – CONSENT AGENDA
Award 2022 Seal Coat – C.P. 025-822-001

Date: 10 Mar 22

Summary

It is requested that the County Board award the contract for 2022 Seal Coat to the lowest responsible bidder.

Background

Bids for the seal coat contract were opened Tuesday, March 1, 2022. The base bid included approximately 15.17 miles of seal coating on Goodhue County CSAH 16 & 25 and CR 56. The base bid also included a micro-surfacing project on CSAH 7 that is 5.99 miles in length. Micro-surfacing is a new type of project for Goodhue County and is very similar to seal coating. The difference being larger aggregate particles and more oil. This process helps to restore the surface of a pavement, correct cupped joints, and increase the quality of the ride. Life expectancy for this type of work varies with most averaging around 10 years.

A portion of the total contract includes partnering with Roscoe Township. This agency has verified their respective interest in participating in this year's seal coat contract. After bid opening and discussion, Roscoe Township will accept their financial responsibility for the work specified, and shall be included in this contract.

At the time this contract was created and costs were estimated, the market for oil was just beginning to become unstable. By the time bids were opened there was a high level of volatility in the market given the current events with Russia. Due to this, the estimated cost of the project was substantially lower than the bid price. While the costs were higher than anticipated the project remains within what is available in the budget.

Bid documents made clear that the award of the seal coat contract, if made, would be based on the base bid work as presented in the bid proposal. The next step in the process is to award the contract.

Alternatives

- Award the contract to the lowest responsible bidder.
- Reject all bids.

Recommendations

It is the recommendation of staff to award the 2022 Seal Coat Contract to Asphalt Surface Technologies Corp. of St. Cloud, MN with the lowest responsible base bid of \$813,138.89; additionally, staff is requesting change order authority not to exceed 10% of the approved bid.

Abstract of Base Bids

<u>Company</u>	<u>Base Bid Amount</u>	<u>%over/under estimate</u>
Asphalt Surface Technologies Corp.	\$813,138.89	15.09% OVER

**BOARD OF COUNTY COMMISSIONERS
GOODHUE COUNTY, MINNESOTA**

15 March 2022

Moved by C/_____, seconded by C/_____ and carried to approve the award of bid for CP 025-822-001 2022 Seal Coating to Asphalt Surface Technologies Corp. of St. Cloud, MN, with the lowest responsible base bid of \$813,138.89; and to allow staff change order authority not to exceed 10% of the approved bid.

State of Minnesota
County of Goodhue

Flanders	Yes	___	No	___
Anderson	Yes	___	No	___
Drotos	Yes	___	No	___
Majerus	Yes	___	No	___
Greseth	Yes	___	No	___

I, Scott Arneson, duly appointed, qualified, and County Administrator of the County of Goodhue, State of Minnesota, do hereby certify that I have compared the foregoing copy of a resolution with the original minutes of the proceedings of the Board of County Commissioners, Goodhue County, Minnesota at their session held on the 15th day of March, 2022, now on file in my office, and have found the same to be a true and correct copy thereof.

Witness my hand and official seal at Red Wing, Minnesota this 15th day of March, 2022.

Scott Arneson
County Administrator



Jess L. Greenwood, P.E.
Deputy Director – Assistant Engineer
Goodhue County Public Works Department

2140 Pioneer Road
Red Wing, MN 55066
Office (651) 385.3025

TO: Honorable County Commissioners
Scott Arneson, County Administrator

FROM: Jess L. Greenwood, Deputy Director / Assistant Engineer

RE: 15 Mar 22 County Board Meeting – CONSENT AGENDA
Award 2022 Traffic Marking – C.P. 025-922-001

Date: 10 Mar 22

Summary

It is requested that the County Board award the 2022 Traffic Marking contract to the lowest responsible bidder.

Background

Bids for the Traffic Marking project were opened on Tuesday, March 1, 2022. The 2022 Traffic Marking contract called for striping approximately 277 road miles of the county road system.

The contract was explicit in that the contract would be awarded based on base bid pricing and that the alternates would be considered if pricing was acceptable.

Additionally, the contract included two alternate projects for consideration:

1. CSAH 1 – CSAH 66 to TH 61 Epoxy Striping
2. CR 168 – TH 60 to 1175' west of TH 52 Epoxy Striping

The next step in the process is to award the contract.

Alternatives

- Award the contract to the lowest responsible bidder.
- Award the contract and alternates 1 & 2 to the lowest responsible bidder.
- Reject all bids.

Recommendations

It is the recommendation of staff to award the 2022 Traffic Marking Contract and Alternates 1 & 2 to Sir-Lines-A-Lot, LLC of Edina, MN with the lowest responsible base bid of \$360,663.08, and a total bid with both alternates of \$424,908.41; additionally, staff is requesting change order authority not to exceed 10% of the approved bid.

"To effectively promote the safety, health, and well-being of our residents"

Abstract of Base Bids

<u>Contractor</u>	<u>Bid Amount</u>	<u>% over/under estimate</u>
Sir-Lines-A-Lot, LLC	\$360,663.08	14.11% UNDER
Traffic Marking Service, Inc.	\$365,097.95	13.05% UNDER
Fahrner Asphalt Sealers, LLC	\$556,380.61	32.51% OVER

Low Bidders Bid for Alternates

<u>Contractor</u>	<u>Alternate 1</u>	<u>Alternate 2</u>	<u>Total</u>
Sir-Lines-A-Lot, LLC	\$51,361.67	\$12,883.66	\$64,245.33

Low Bidder's Total Contract Amount

<u>Contractor</u>	<u>Base Bid & Alternates</u>
Sir-Lines-A-Lot, LLC	\$424,908.41

**BOARD OF COUNTY COMMISSIONERS
GOODHUE COUNTY, MINNESOTA**

Date: March 15, 2022

Moved by _____, seconded by _____ and carried to approve the award of bid for 2022 Traffic Marking to Sir-Lines-A-Lot, LLC of Edina, MN, with the lowest responsible base bid of \$360,663.08 and also include alternates 1 & 2 for a Total bid of \$424,908.41, based on staff reports and findings of fact; and to allow staff change order authority not to exceed 10% of the approved bid.

State of Minnesota
County of Goodhue

Flanders	Yes	___	No	___
Anderson	Yes	___	No	___
Majerus	Yes	___	No	___
Greseth	Yes	___	No	___
Drotos	Yes	___	No	___

I, Scott Arneson, duly appointed, qualified and County Administrator of the County of Goodhue, State of Minnesota, do hereby certify that I have compared the foregoing copy of a resolution with the original minutes of the proceedings of the Board of County Commissioners, Goodhue County, Minnesota at their session held on the 15th day of March 2022, now on file in my office, and have found the same to be a true and correct copy thereof.

Witness my hand and official seal at Red Wing, Minnesota this 15th day of March 2022.

Scott Arneson
County Administrator



Greg Isakson, P.E.
Public Works Director/County Engineer
Goodhue County Public Works Department

2140 Pioneer Road
Red Wing, MN 55066
Office (651) 385-3025

TO: Honorable County Commissioners
Scott Arneson, County Administrator

FROM: Greg Isakson, Public Works Director

RE: 15 Mar 21 County Board Meeting – CONSENT AGENDA
Progressive Rail Agreement for Rail Crossings on CSAH 17 and CSAH 22

Date: 09 Mar 21

Summary

Request the County Board approve the attached 'Agreements For Improvement to Existing Public Road At-grade Railroad Crossings' with Progressive Rail for their crossings on CSAH 17 and CSAH 22.

Background

As part of the Goodhue County Public Works construction program in 2022, we will be contracting for the repaving of CSAH 17 and CSAH 22 in Cannon Falls. There are two railroad crossings owned by Progressive Rail on CSAH 22 and one on CSAH 17.

The railroads own their right of way and therefore the crossings. Railroads in general do not allow 'others' to perform work within their right of way. Progressive Rail is willing to work with us and upgrade their crossing on CSAH 17 and both of their crossings on CSAH 22 in conjunction with our paving projects this summer. This agreement is based upon an agreement Progressive Rail used with Dakota County last year. Total cost for all of these crossings is \$132,000 and Public Works has funds available for this work in the budget. These improvements should be completed before we pave, creating a smooth transition over these railroad tracks.

Alternatives

- Approve the agreements as written.
- Ask Progressive Rail to revise the agreements.
- Take no action, and leave the crossings as they exist today.

Recommendations

It is the recommendation of staff that the County Board approve the attached agreements with Progressive Rail for improvements to existing public road at-grade railroad crossings on CSAH 17 and CSAH 22.

AGREEMENT FOR IMPROVEMENT TO EXISTING PUBLIC ROAD AT-GRADE RAILROAD CROSSING

This Agreement (the “Agreement”) is made and entered into by and between the COUNTY OF GOODHUE, a Minnesota municipal corporation, 509 W 5th Street, Red Wing, MN 55066, (the “ROAD AUTHORITY”) and PROGRESSIVE RAIL INCORPORATED, a Minnesota Corporation, 21778 Highview Avenue, Lakeville, MN 55044 (the “COMPANY”).

RECITALS

- A. The ROAD AUTHORITY proposes to reconstruct the crossing surface across County State Aid Highway (CSAH) 17 as part of County Project 025-017-001.
- B. The proposed reconstruction project will cross the track of the COMPANY and requires reconstruction of the concrete panels and tracks.
- C. The COMPANY concurs with the proposed reconstruction upon terms and conditions set forth in this agreement.
- D. Authorization must be received from the Goodhue County Board of Commissioners for the establishment of the proposed improvement.
- E. The parties hereto desire to set forth the terms and conditions of the reconstruction of the concrete panels, tracks, and surface in the spring of 2022, authorizing the establishment of the crossing improvements and for the subsequent construction, operation, and maintenance of said crossing and associated improvements.

NOW, THEREFORE, in consideration of the premises and of the mutual covenants and agreement as hereinafter contained, the parties hereto agree as follows:

SECTION 1, CONSTRUCTION. The parties hereto shall construct, or cause to be constructed, the following items of work with respect to the railroad crossing improvements:

- 1.1 WORK BY THE COMPANY. The COMPANY shall furnish or cause to be furnished, at the ROAD AUTHORITY’s expense, all of the material and work equipment required to perform and complete:
 - a. The installation of concrete crossing panels to accommodate the proposed reconstruction of CSAH 17; and
 - b. Installation of 115# rail through the concrete panels including rail welds; and
 - c. Installation of other associated track materials (ballast rock, ties and necessary equipment), and
 - d. Relocation of existing warning devices to accommodate the construction process; and
 - e. Reinstallation of warning devices after the construction process; and
 - f. All work shall be performed in accordance with state and/or federal design requirements; and
 - g. The work by the COMPANY, to replace the existing crossing surface, including the installation of concrete panels and tracks, shall be completed by July 1, 2022.

1.2 WORK BY THE ROAD AUTHORITY. The ROAD AUTHORITY shall furnish or cause to be furnished, at the ROAD AUTHORITY's expense, all of the labor, material, and work equipment required to perform and complete:

- a. Pavement removals and excavation to limits mutually agreed upon by the COMPANY and the ROAD AUTHORITY; and
- b. Delivery, placement, and compaction of class 5 aggregate base (8" depth); and
- c. Delivery, placement, and compaction of bituminous after crossing installation; and
- d. Installation and maintenance of temporary traffic control devices for the duration of construction.

SECTION 2, RIGHT OF WAY. This agreement includes any necessary temporary easements within the crossing for the ROAD AUTHORITY to construct the improvements to CSAH 17. The crossing improvement work shall be constructed within all existing right of way and easements owned by the ROAD AUTHORITY and/or the COMPANY.

SECTION 3, PAYMENT OF COSTS. The estimated total cost of the work to be performed as outlined above by the COMPANY shall be at the expense to the ROAD AUTHORITY and is estimated to be Forty-Six Thousand Dollars (\$46,000.00) for the crossing surface. The cost of the work performed by the COMPANY for the crossing surface and warning devices respectively, shall be paid by the ROAD AUTHORITY to the COMPANY within thirty (30) days of the satisfactory completion of the above work by the COMPANY and the provision to the ROAD AUTHORITY of invoices and other data reasonably necessary to support the COMPANY's request for payment by the ROAD AUTHORITY.

SECTION 4, BUY AMERICA REQUIREMENT. The requirements of the "Buy America" provisions in 23 USC 313 and 23 CFR 635.410 are applicable to this Agreement. If the COMPANY uses steel or iron as part of its work, and the cost of that steel or iron is more than 0.1 percent of the total project cost or \$2500 (whichever is greater), the COMPANY must use steel or iron melted or manufacture in the United States. Materials that have been removed from the United States for any process (e.g. change of chemical content, shape, size, or finish) are not considered domestic materials.

SECTION 5, MAINTENANCE. Upon completion of this project, the ROAD AUTHORITY shall maintain the roadway, and crossing at its expense, together with the other associated public improvements lying within the easement. The COMPANY shall operate and maintain its track and the street over its ties and the crossing warning devices in accordance with Federal or State law as it shall be from time to time in the future while it operates its line of railroad over such trackage and crossing.

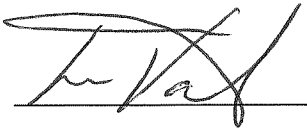
SECTION 6, INDEMNIFICATION. Each party to this Agreement shall be responsible for its own actions and neglect, and for that of its officers, employees, agents, and contractors, with respect to the design, construction, operation, and maintenance of the railroad signal and associated improvements. Each party shall also indemnify, hold harmless, and defend the other party against claims, damages, causes of action, judgements, and costs and expenses in connection with personal injury or death or property damage arising from or occurring at the railroad signals and associated improvements which result from the actions or neglect of the first party, its officers, employees, agents, or contractors, except to the extent that the claim or

damage is the result of the actions or neglect of the second party, its officers, employees, agents, or contractors. Nothing herein shall be deemed a waiver of the limitations on liability set forth in Minnesota Statute Chapter 466.

SECTION 7. This Agreement shall be binding upon the parties hereto, their successors or assigns.

IN WITNESS WHEREOF, the parties hereto have caused this Agreement to be executed as of the dates indicated below.

PROGRESSIVE RAIL INCORPORATED

By:  _____

Title: CEO _____

Date: 3/2/22 _____

COUNTY OF GOODHUE

By: _____

Title: _____

Date: _____

AGREEMENT FOR IMPROVEMENT TO EXISTING PUBLIC ROAD AT-GRADE RAILROAD CROSSING

This Agreement (the “Agreement”) is made and entered into by and between the COUNTY OF GOODHUE, a Minnesota municipal corporation, 509 W 5th Street, Red Wing, MN 55066, (the “ROAD AUTHORITY”) and PROGRESSIVE RAIL INCORPORATED, a Minnesota Corporation, 21778 Highview Avenue, Lakeville, MN 55044 (the “COMPANY”).

RECITALS

- A. The ROAD AUTHORITY proposes to reconstruct the crossing surface across County State Aid Highway (CSAH) 22 as part of County Project 025-022-001.
- B. The proposed reconstruction project will cross the track of the COMPANY and requires reconstruction of the concrete panels and tracks.
- C. The COMPANY concurs with the proposed reconstruction upon terms and conditions set forth in this agreement.
- D. Authorization must be received from the Goodhue County Board of Commissioners for the establishment of the proposed improvement.
- E. The parties hereto desire to set forth the terms and conditions of the reconstruction of the concrete panels, tracks, and surface in the spring of 2022, authorizing the establishment of the crossing improvements and for the subsequent construction, operation, and maintenance of said crossing and associated improvements.

NOW, THEREFORE, in consideration of the premises and of the mutual covenants and agreement as hereinafter contained, the parties hereto agree as follows:

SECTION 1, CONSTRUCTION. The parties hereto shall construct, or cause to be constructed, the following items of work with respect to the railroad crossing improvements:

- 1.1 WORK BY THE COMPANY. The COMPANY shall furnish or cause to be furnished, at the ROAD AUTHORITY’s expense, all of the material and work equipment required to perform and complete:
 - a. The installation of concrete crossing panels to accommodate the proposed reconstruction of CSAH 22; and
 - b. Installation of 115# rail through the concrete panels including rail welds; and
 - c. Installation of other associated track materials (ballast rock, ties and necessary equipment), and
 - d. Relocation of existing warning devices to accommodate the construction process; and
 - e. Reinstallation of warning devices after the construction process; and
 - f. All work shall be performed in accordance with state and/or federal design requirements; and
 - g. The work by the COMPANY, to replace the existing crossing surface, including the installation of concrete panels and tracks, shall be completed by July 1, 2022.

1.2 WORK BY THE ROAD AUTHORITY. The ROAD AUTHORITY shall furnish or cause to be furnished, at the ROAD AUTHORITY's expense, all of the labor, material, and work equipment required to perform and complete:

- a. Pavement removals and excavation to limits mutually agreed upon by the COMPANY and the ROAD AUTHORITY; and
- b. Delivery, placement, and compaction of class 5 aggregate base (8" depth); and
- c. Delivery, placement, and compaction of bituminous after crossing installation; and
- d. Installation and maintenance of temporary traffic control devices for the duration of construction.

SECTION 2, RIGHT OF WAY. This agreement includes any necessary temporary easements within the crossing for the ROAD AUTHORITY to construct the improvements to CSAH 22. The crossing improvement work shall be constructed within all existing right of way and easements owned by the ROAD AUTHORITY and/or the COMPANY.

SECTION 3, PAYMENT OF COSTS. The estimated total cost of the work to be performed as outlined above by the COMPANY shall be at the expense to the ROAD AUTHORITY and is estimated to be Eighty-Six Thousand Dollars (\$86,000.00) for the crossing surface. The cost of the work performed by the COMPANY for the crossing surface and warning devices respectively, shall be paid by the ROAD AUTHORITY to the COMPANY within thirty (30) days of the satisfactory completion of the above work by the COMPANY and the provision to the ROAD AUTHORITY of invoices and other data reasonably necessary to support the COMPANY's request for payment by the ROAD AUTHORITY.

SECTION 4, BUY AMERICA REQUIREMENT. The requirements of the "Buy America" provisions in 23 USC 313 and 23 CFR 635.410 are applicable to this Agreement. If the COMPANY uses steel or iron as part of its work, and the cost of that steel or iron is more than 0.1 percent of the total project cost or \$2500 (whichever is greater), the COMPANY must use steel or iron melted or manufacture in the United States. Materials that have been removed from the United States for any process (e.g. change of chemical content, shape, size, or finish) are not considered domestic materials.

SECTION 5, MAINTENANCE. Upon completion of this project, the ROAD AUTHORITY shall maintain the roadway, and crossing at its expense, together with the other associated public improvements lying within the easement. The COMPANY shall operate and maintain its track and the street over its ties and the crossing warning devices in accordance with Federal or State law as it shall be from time to time in the future while it operates its line of railroad over such trackage and crossing.

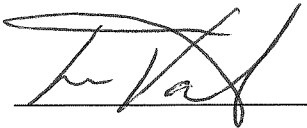
SECTION 6, INDEMNIFICATION. Each party to this Agreement shall be responsible for its own actions and neglect, and for that of its officers, employees, agents, and contractors, with respect to the design, construction, operation, and maintenance of the railroad signal and associated improvements. Each party shall also indemnify, hold harmless, and defend the other party against claims, damages, causes of action, judgements, and costs and expenses in connection with personal injury or death or property damage arising from or occurring at the railroad signals and associated improvements which result from the actions or neglect of the first party, its officers, employees, agents, or contractors, except to the extent that the claim or

damage is the result of the actions or neglect of the second party, its officers, employees, agents, or contractors. Nothing herein shall be deemed a waiver of the limitations on liability set forth in Minnesota Statute Chapter 466.

SECTION 7. This Agreement shall be binding upon the parties hereto, their successors or assigns.

IN WITNESS WHEREOF, the parties hereto have caused this Agreement to be executed as of the dates indicated below.

PROGRESSIVE RAIL INCORPORATED

By:  _____

Title: CEO _____

Date: 3/2/22 _____

COUNTY OF GOODHUE

By: _____

Title: _____

Date: _____



Print Form

GOODHUE COUNTY

APPLICATION FOR TUITION REIMBURSEMENT

(completed by employee)

This application must be filed with your Department Head prior to the start of the class.

Name	Jennifer Ziemer		
Address	[REDACTED]		
City	[REDACTED]	State	[REDACTED]
Zip Code	[REDACTED]		
Department	Public Works		
Job Title	Admin/Acct Assistant	Course Title	Govt Acct Intro II & Intermediate
School	University of GA-Carl Vinson Institute	Course begins	03/15/2022
		ends	by 09/15/2022
Tuition Cost \$	1,198		

Explain nature or content of course:

Introductory Governmental Accounting-Part II expands on concepts learned in Part I. You will become familiar with basic fund financial statements and expand your knowledge of GAAPs. You will also learn to calculate revenues and expenditures/expenses under both the modified accrual and the accrual bases of accounting. Intermediate Governmental Accounting is designed for state and local governmental employees who want to enhance their knowledge of financial reporting.

This application is submitted for approval of tuition reimbursement for the above in accordance with the provisions and conditions of the Tuition Reimbursement Policy. My enrollment in this course is voluntary and I understand that my time spent taking the course will not be considered as time worked for Goodhue County. I understand the required vesting period as stated in the Tuition Reimbursement Policy and elect to reimburse the County if the vesting period requirement is not met.

Employee Signature: *Jennifer Ziemer*

DEPARTMENT HEAD/SUPERVISOR APPROVAL

I believe this course Will Will not benefit this employee in his/her present capacity.

Department Head Signature: *Angela Socha* Date: *10 Mar 22*

NOTICE OF COMPLETION AND APPLICATION FOR REFUND

The employee named on this application has satisfactorily completed the course described in this application. The completed records of completion and the receipt of payment are attached.

Please refund employee \$ [] in accordance with the provisions of the Tuition Reimbursement Program.

Department of Human Resources Signature: [] Date: []



Melissa Cushing
Goodhue County Human Resource Director
Goodhue County

Melissa.cushing@co.goodhue.mn.us
509 W. Fifth St.
Red Wing, MN 55066
Office (651) 385.3031
Fax -- (651) 267.4872

TO: Goodhue County Commissioners
FROM: Melissa Cushing, Human Resource Director
DATE: March 15, 2022
RE: LELS #91 Contract

Attached is the signed LELS #91 (Patrol Deputy and Investigator) contract for 2022.

This contract includes the following:

1. 2.25% general wage adjustment
2. One year contract
3. Movement onto the new compensation study pay chart
4. Addition of a Memorandum of Understanding (MOU) regarding new employee placement on the pay scale. The old language allowed the County to hire new employees up to step 2 unless the Union agrees to a higher placement. The MOU gives the County the ability to hire up to step 4.

LABOR AGREEMENT
between

COUNTY OF GOODHUE

and

LA W ENFORCEMENT LABOR SERVICES, INC.
LOCAL NO. 91

January 1, 2022 through December 31, 2022

TABLE OF CONTENTS

ARTICLE 1 - PURPOSE OF AGREEMENT	1
ARTICLE 2- RECOGNITION	1
ARTICLE 3 - DEFINITIONS	2
ARTICLE 4 - EMPLOYER SECURITY	3
ARTICLE 5 - EMPLOYER AUTHORITY	3
ARTICLE 6 - UNION SECURITY	3
ARTICLE 7 - EMPLOYEE RIGHTS - GRIEVANCE PROCEDURE	4
ARTICLE 8 - SAVINGS CLAUSE	6
ARTICLE 9 - SENIORITY	6
ARTICLE 10 - DISCIPLINE.....	7
ARTICLE 11 - INJURY ON DUTY	7
ARTICLE 12 - OVERTIME.....	7
ARTICLE 13 - CALL-BACK, COURT TIME	8
ARTICLE 14 - VACATIONS	8
ARTICLE 15 - SICK LEAVE, FUNERAL LEAVE.....	9
ARTICLE 16 - WORK SCHEDULES	10
ARTICLE 17 - HEALTH INSURANCE	10
ARTICLE 18- HOLIDAYS.....	10
ARTICLE 19 - SEVERANCE PAY.....	11
ARTICLE 20 - UNIFORM ALLOWANCE AND MAINTENANCE.....	11
ARTICLE 21 - WORKING OUT OF CLASSIFICATION	11

ARTICLE 22 - LEAVES OF ABSENCE.....	12
ARTICLE 23 - JOB POSTING AND EXAMINATION FOR PROMOTIONS	12
ARTICLE 24 - MILEAGE AND MEAL ALLOWANCE.....	12
ARTICLE 25 - LEGAL PROTECTION	13
ARTICLE 26 - WAGES	13
ARTICLE 27 - SHIFT DIFFERENTIAL.....	13
ARTICLE 28 - WAIVER	13
ARTICLE 29 - DURATION	14
APPENDIX A	
SALARY SCHEDULE.....	15
PROFESSIONAL FEES.....	16
LONGEVITY PAY	16
F.T.O. PAY	16
APPENDIX B - INITIAL UNIFORM ISSUE	17

ARTICLE 1 - PURPOSE OF AGREEMENT

This AGREEMENT is entered into as of January 1, 2022, between THE COUNTY OF GOODHUE, hereinafter called the EMPLOYER, and LAW ENFORCEMENT LABOR SERVICES, INC., hereinafter called the LELS.

It is the intent and purpose of this AGREEMENT to:

- 1.1 Establish procedures for the resolution of disputes concerning this AGREEMENTS interpretation and/or application; and
- 1.2 Place in written form the parties agreement upon terms and conditions of employment, for the duration of this AGREEMENT.

ARTICLE 2 - RECOGNITION

- 2.1 The EMPLOYER recognizes LELS as the exclusive representative for all essential licensed employees of the Goodhue County Sheriff's Office, Red Wing, Minnesota, who are public employees within the meaning of Minn. Stat. 179A.03, subd. 14, excluding supervisory and confidential employees.

Deputy Sheriff
Investigator

- 2.2 In the event the EMPLOYER and LELS are unable to agree as to the inclusion or exclusion of a new or modified job class, the issue shall be submitted to the Bureau of Mediation Services (BMS) for determination.
- 2.3 Neither LELS nor the EMPLOYER shall discriminate against any employee because of LELS membership or non-membership, nor because of race, creed, sex, color, religious belief or political belief.

ARTICLE 3 - DEFINITIONS

- 3.1 LELS: Law Enforcement Labor Services, Inc.
- 3.2 LELS MEMBER: A member of Law Enforcement Labor Services, Inc., Local No. 91.
- 3.3 EMPLOYEE: A member of the exclusively-recognized bargaining unit.
- 3.4 DEPARTMENT: The Goodhue County Sheriffs Department.
- 3.5 EMPLOYER: The County of Goodhue.
- 3.6 UNION OFFICER: Officer elected or appointed by Law Enforcement Labor Services, Inc., Local #91.
- 3.7 OVERTIME: Work performed at the express authorization of the EMPLOYER in excess of the employee's scheduled shift.
- 3.8 SCHEDULED SHIFT: A consecutive work period including rest breaks and a lunch break.

- 3.9 REST BREAKS: Periods during the SCHEDULED SHIFT during which the employee remains on continual duty and is responsible for assigned duties.
- 3.10 LUNCH BREAKS: A period during the SCHEDULED SHIFT during which the employee remains on continual duty and is responsible for assigned duties.
- 3.11 STRIKE: Concerted action in failing to report for duty, the willful absence from one*s position, the stoppage of work, slow-down, or abstinence in whole or in part from the full, faithful and proper performance of the duties of employment for the purposes of inducing, influencing or coercing a change in the conditions or compensation or the rights, privileges or obligations of employment.

ARTICLE 4 - EMPLOYER SECURITY

LELS agrees that during the life of this AGREEMENT that LELS will not cause, encourage, participate in or support any strike, slow-down or other interruption of or interference with the normal functions of this EMPLOYER.

ARTICLE 5 - EMPLOYER AUTHORITY

- 5.1 The EMPLOYER retains the full and unrestricted right to operate and manage all manpower, facilities, and equipment; to establish functions and programs; to set and amend budgets; to determine the utilization of technology; to establish and modify the organizational structure; to select, direct, and determine the number of personnel; to establish work schedules, and to perform any inherent managerial function not specifically limited by this AGREEMENT.
- 5.2 Any term and condition of employment not specifically established or modified by this AGREEMENT shall remain solely within the discretion of the EMPLOYER to modify, establish, or eliminate.

ARTICLE 6 - UNION SECURITY

- 6.1 In recognition of LELS as the exclusive representative, the EMPLOYER shall:
- a) Deduct from the first and second payroll of the month an amount sufficient to provide payments of dues established by LELS from the wages of all employees authorizing, in writing, such a deduction; and
 - b) Remit such deduction to the appropriate designated officers of LELS.
- 6.2 LELS may designate employees from the bargaining unit to act as a Steward and an alternate and shall inform the EMPLOYER in writing of such choice and changes in the position of Steward and/or alternate.
- 6.3 The EMPLOYER agrees to notify LELS of any new employee covered by this AGREEMENT.
- 6.4 The EMPLOYER shall make space available on the employee bulletin board for posting LELS notice(s) and announcement(s).

- 6.5 LELS agrees to indemnify and hold the EMPLOYER harmless against any and all claims, suits, orders, or judgements brought or issued against the EMPLOYER as a result of any action taken or not taken by the EMPLOYER under the provisions of this ARTICLE.

ARTICLE 7 - EMPLOYEE RIGHTS - GRIEVANCE PROCEDURE

7.1 Definition of a Grievance

A grievance is defined as a dispute or disagreement as to the interpretation or application of the specific terms and conditions of this AGREEMENT.

7.2 Union Representation

The EMPLOYER will recognize REPRESENTATIVES designated by the LELS as the grievance representatives of the bargaining unit having the duties and responsibilities established by this ARTICLE. LELS shall notify the EMPLOYER in writing of the names of such LELS REPRESENTATIVES and of their successors when so designated as provided by Section 6.2 of this AGREEMENT.

7.3 Processing of a Grievance

It is recognized and accepted by LELS and the EMPLOYER that the processing of grievances as hereinafter provided is limited by the job duties and responsibilities of the Employees and shall therefore be accomplished during normal working hours only when consistent with such Employee duties and responsibilities. The aggrieved Employee and an LELS Representative shall be allowed a reasonable amount of time without loss in pay when a grievance is investigated and presented to the EMPLOYER during normal working hours provided that the Employee and the LELS Representative have notified and received the approval of the designated supervisor who has determined that such absence is reasonable and would not be detrimental to the work programs of the EMPLOYER.

7.4 Procedure

Grievances, as defined by Section 7.1, shall be resolved in conformance with the following procedure:

Step 1. An Employee claiming a violation concerning the interpretation or application of this AGREEMENT shall, within twenty-one (21) calendar days after such alleged violation has occurred, present such grievance to the Employee's supervisor as designated by the EMPLOYER. The EMPLOYER-designated representative will discuss and give an answer to such Step 1 grievance within (10) calendar days after receipt. A grievance not resolved in Step 1 and appealed to Step 2 shall be placed in writing setting forth the nature of the grievance, the facts on which it is based, the provision or provisions of the AGREEMENT allegedly violated, the remedy requested, and shall be appealed to Step 2 within ten (10) calendar days after the EMPLOYER-designated representative's final answer in Step 1. Any grievance not appealed in writing to Step 2 by LELS within ten (10) calendar days shall be considered waived.

Step 2. If appealed, the written grievance shall be presented by LELS and discussed with the EMPLOYER-designated Step 2 representative. The EMPLOYER-designated representative shall give

LELS the EMPLOYER'S Step 2 answer in writing within ten (10) calendar days after receipt of such Step 2 grievance. A grievance not resolved in Step 2 may be appealed to Step 3 within ten (10) calendar days following the EMPLOYER-designated representative's final Step 2 answer. Any grievance not appealed in writing to Step 3 by the LELS within ten (10) calendar days shall be considered waived.

Step 3. If appealed, the written grievance shall be presented by LELS and discussed with the EMPLOYER-designated Step 3 representative. The EMPLOYER-designated representative shall give LELS the EMPLOYER'S Step 3 answer in writing within ten (10) calendar days after receipt of such Step 3 grievance.

Step 4. A grievance unresolved in Step 3 and appealed to Step 4 by LELS shall be submitted to arbitration subject to the provisions of the Public Employer Labor Relations Act (PELRA) as amended. The selection of an arbitrator shall be made in accordance with the "Rules Governing the Arbitration of Grievances" as established by the Bureau of Mediation Services (BMS). The union shall submit a request for arbitration within thirty (30) calendar days of the EMPLOYER'S Step 3 response.

7.5 **Arbitrator's Authority**

- A. The arbitrator shall have no right to amend, modify, nullify, ignore, add to, subtract from the terms and conditions of this AGREEMENT. The arbitrator shall consider and decide only the specific issue(s) submitted in writing by the EMPLOYER and LELS, and shall have no authority to make a decision on any other issue not so submitted.
- B. The arbitrator shall be without power to make decisions contrary to, or inconsistent with, or modifying or varying in any way the application of laws, rules, or regulations having the force and effect of law. The arbitrator's decision shall be submitted in writing within thirty (30) days following close of the hearing or the submission of briefs by the parties, whichever be later, unless the parties agree to an extension. The decision shall be binding on both the EMPLOYER and LELS and shall be based solely on the arbitrator's interpretation or application of the express terms of this AGREEMENT and to the facts of the grievance presented.
- C. The fees and expenses for the arbitrator's services and proceedings shall be borne equally by the EMPLOYER and LELS providing that each party shall be responsible for compensating its own representatives and witnesses. If either party desires a verbatim record of the proceedings, it may cause such a record to be made, providing it pays for the record. If both parties desire a verbatim record of the proceedings the cost shall be shared equally.

7.6 **Waiver**

If a grievance is not presented within the time limits set forth above, it shall be considered "waived." If a grievance is not appealed to the next step within the specified time limit or any agreed extension thereof, it shall be considered satisfied on the basis of the EMPLOYER'S last answer. If the EMPLOYER does not answer a grievance or an appeal thereof within the specified time limits, LELS may elect to treat the grievance as denied at that step and immediately appeal the grievance to the next step. The time limit in each step may be extended by mutual written agreement of the EMPLOYER and LELS in each step.

7.7 **Choice of Remedy**

If, as a result of the written EMPLOYER response in Step 3 the grievance remains unresolved, and if the grievance involves the suspension, demotion, or discharge of an employee who has completed the required probationary period, the grievance may be appealed either to Step 4 of ARTICLE 7, or a procedure such as: Civil Service, Veterans Preference, or Fair Employment. If appealed to any procedure other than Step 4 of ARTICLE 7, the grievance is not subject to the arbitration procedure as provided in Step 4 of ARTICLE 7. The aggrieved employee shall indicate in writing which procedure is to be utilized -- Step 4 of ARTICLE 7 or another appeal procedure -- and shall give a statement to the effect that the choice of any other hearing precludes the aggrieved employee from making a subsequent appeal through Step 4 of ARTICLE 7.

ARTICLE 8 - SAVINGS CLAUSE

This AGREEMENT is subject to the laws of the United States, the State of Minnesota and the EMPLOYER. In the event any provision of this AGREEMENT shall be held to be contrary to law by a court of competent jurisdiction from whose final judgment or decree no appeal has been taken within the time provided or federal or state administrative ruling or regulation such provisions shall be voided. All other provisions of this AGREEMENT shall continue in full force and effect. The voided provision may be renegotiated in the written request of either party.

ARTICLE 9 - SENIORITY

- 9.1 An employee in the bargaining unit who transfers from another department or bargaining unit of the EMPLOYER shall accumulate total seniority from the other department or bargaining unit only for the purposes of calculating vacation and sick leave.
- 9.2 Seniority shall be determined by the employee's length of continuous employment with the EMPLOYER, by classification recognized by this AGREEMENT. For the purposes of vacation selection and shift bidding only, part-time employees shall earn seniority at one-half (1/2) the rate of full-time employees. Seniority rosters shall be maintained by the EMPLOYER, on the basis of time in grade and time within specific classification.
- 9.3 The initial probationary period shall be one (1) year. During the probationary period a newly- hired or rehired employee may be discharged at the sole discretion of the EMPLOYER.
- 9.4 The probationary period of a promoted or reassigned position shall be six (6) months. Employees replaced or who choose to return to their previous position during the probationary period shall retain all seniority rights under this agreement. During the probationary period of a promoted or reassigned employee, the employee may be replaced in their previous position at the sole discretion of the EMPLOYER.
- 9.5 A reduction of work force will be accomplished on the basis of bargaining unit seniority. The employee in a position to be reduced from force retains bargaining unit seniority in each of the bargaining unit classes in which they have worked. They may choose demotion instead of lay-off if a lower level vacancy exists or he may choose the position of another employee with less bargaining unit seniority in the same or formerly-held class. An employee refusing either of these options shall automatically terminate employment with the Department. An employee on lay-off shall have an opportunity to return

to work within two (2) years of the time of their lay-off before any new employee is hired, except that, any employee on lay-off who is notified by registered mail to return to work and fails to do so within twelve (12) work days shall be considered to have voluntarily terminated employment with the County.

- 9.6 Senior employees will be given preference with regard to transfer, job classification assignments and promotions when the job-relevant qualifications of employees are equal.

ARTICLE 10 - DISCIPLINE

- 10.1 The EMPLOYER will discipline employees for just cause only. Discipline will be one or more of the following forms:
- a) oral reprimand;
 - b) written reprimand;
 - c) suspension;
 - d) demotion; or
 - e) discharge.
- 10.2 Suspensions, demotions and discharges will be in written form.
- 10.3 Written reprimands, to become part of an employees personnel file shall be read and acknowledged by signature of the employee. Employees and LELS will receive a copy of such reprimands and notices of suspension and discharge.
- 10.4 Employees may examine their own individual personnel files at reasonable times, under the direct supervision of the EMPLOYER.
- 10.5 Discharges will be preceded by a five (5) day suspension without pay. This provision does not apply to Veterans.
- 10.6 Employees will not be questioned concerning an investigation of disciplinary action unless the employee has been given an opportunity to have a representative of their choosing at such questioning.
- 10.7 Grievances relating to this ARTICLE shall be initiated by LELS in Step 2 of the grievance procedure under ARTICLE 7.

ARTICLE 11 - INJURY ON DUTY

- 11.1 In the event an employee is injured on duty without negligence of the employee and while performing their general duties as a Law Enforcement Officer for the EMPLOYER, a leave of absence, with pay (excluding the year-end holiday pay), may be granted for a period not to exceed seven hundred twenty (720) work hours beginning with the fourth (4th) day after an injury. The first twenty-four (24) hours of an injury shall be charged to an employee's sick leave account. The amount paid by the EMPLOYER shall be the difference between Workers' Compensation payments and the employee's regular rate of pay.

ARTICLE 12 - OVERTIME

- 12.1 Employees will be paid at one and one-half (1 ½) times the employee's regular rate of pay for hours

worked in excess of the employee's regularly scheduled shift.

- 12.2 Overtime shall be distributed as equally as practicable.
- 12.3 For the purpose of computing overtime compensation, overtime hours worked shall not be pyramided, compounded, or paid twice for the same hours worked.
- 12.4 Employees have the obligation to work overtime or call-backs if requested by the EMPLOYER unless unusual circumstances prevent the employee from so working.
- 12.5 In lieu of overtime pay as provided in this section, employees may elect to receive compensatory time at the rate of one and one-half (1 ½) hours for each hour worked. Employees may accumulate up to eighty (80) hours of compensatory time. Compensatory time up to a maximum of eighty (80) hours earned but not used will be carried over to the next year.
- 12.6 Employees required to attend training during their regularly scheduled off duty time will be paid a minimum of two (2) hours at their overtime rate.

ARTICLE 13 - CALL-BACK, COURT TIME

13.1 **Call-Back Time**

An employee who is called to duty during their scheduled off-duty time shall receive a minimum of four (4) hours pay at one and one-half (1 ½) times the employee's base pay rate. An extension or early report to a regularly scheduled shift for duty does not qualify the employee for the four (4) hours minimum.

13.2 **Court Time**

An employee who is required to appear in court during their scheduled off-duty time shall receive a minimum of four (4) hours pay at one and one-half (1 ½) times the employee's base pay rate. An extension or early report to a regularly scheduled shift for court appearance does not qualify the employee for the four (4) hour minimum.

Employees required to appear in court during their off-duty time who are canceled with less than twenty-four (24) hours notice shall receive two (2) hours pay at their regular rate.

ARTICLE 14 - VACATIONS

Full-time employees shall earn paid vacation according to the following schedule:

0 - 2 years	6 working hours per month.
3 - 5 years	8 working hours per month.
6 - 9 years	10 working hours per month.
10 - 14 years	12 working hours per month.

15 years and over	14 working hours per month.
-------------------	-----------------------------

- 14.2 No vacation shall be credited to an employee's account until after six (6) months of continuous full-time employment.
- 14.3 Limited carry-over of accrued vacation: Since vacations provide a necessary period of rest, relaxation and refreshment, all employees are expected to take their accumulated vacation within the year following accrual. Not more than two hundred and forty hours (240) hours shall be carried over from one year to the next by any employee unless otherwise approved by the EMPLOYER. Every effort should be made by the Department Heads to encourage the employee to take the vacation earned during the year in which it was earned. Every effort should be made by Department Heads to schedule the work load so that vacation is possible for every eligible employee.
- 14.5 All employees, upon retirement or termination, shall be entitled to the accumulated vacation pay.
- 14.6 One first choice vacation period shall be selected on the basis of department seniority from January 1st until March 1st of each calendar year for the twelve month period between April 1st and March 31st of the next year.

Second or additional vacation requests submitted by March 1st will be approved by department seniority if they do not conflict with another deputy's first choice.

After March 1st, vacation requests will be approved on a first come – first served basis.

ARTICLE 15 - SICK LEAVE, FUNERAL LEAVE

- 15.1 Sick leave shall be earned by permanent full-time employees at the rate of eight (8) hours for each full month of service.
- 15.2 Earned sick leave may be accumulated to a maximum of nine hundred sixty (960) hours.
- 15.3 To be eligible for sick leave payment, an employee must notify the Department head or their designee, prior to the starting time of their scheduled shift. This notice may be waived if the Department head determines that the employee could not reasonably be expected to comply with this requirement because of circumstances beyond the control of the employee.
- 15.4 Accumulated paid sick leave may be approved for paid employee absences for the following reasons:
- 15.4.1 Because of employee illness of injury which prevents the employee from performing job duties and responsibilities.
- 15.4.2 Because of serious illness or death in the employee's immediate family.
- 15.5 The Sheriff, their discretion, may require a doctor's certificate showing the nature of any injury or illness.
- 15.6 Sick leave shall be granted for dental or medical appointments.
- 15.7 An employee may be allowed up to three working days per year, with pay, as funeral leave, said time

not to be deducted from sick leave or vacation time for death in the immediate family. Immediate family is defined as parents, spouse or children of the employee, the employee's brothers or sisters, mother-in-law or father-in-law, grandparents, grandchildren, or any relative or ward of the employee who has resided in the employee's household for a reasonable period.

Employee will be allowed one (1) work day with pay for funeral leave in the event of the death of an employee's brother-in-law or sister-in-law, uncle, aunt, niece, nephew or the uncle, aunt or grandparent of the employee's spouse. If time beyond the one workday is required, the employee may be allowed up to two days of sick leave, based on the approval of the department head or County Administrator.

If the employee is requested to be a pallbearer, the employee shall be granted eight (8) hours off with pay.

ARTICLE 16 - WORK SCHEDULES

16.1 The normal work year is two-thousand and eighty (2,080) hours to be accounted for each employee through:

- a) hours worked on assigned shifts;
- b) holidays;
- c) assigned training; and
- d) authorized leave time.

16.2 Holidays and authorized leave time is to be calculated on the basis of actual length of time of the assigned shifts.

16.3 Nothing contained in this or any other ARTICLE shall be interpreted to be a guarantee of a minimum or maximum number of hours the EMPLOYER may assign the employees.

ARTICLE 17 - INSURANCE

17.1 Health Savings Account (HSA) medical insurance will be available to all eligible employees. The EMPLOYER's annual contribution to an employee's HSA account will be in the amount equal to 50% of the deductible and shall be made every payroll period in an equivalent amount.

17.2 The EMPLOYER will pay the monthly premium for full-time employees for individual group medical and life insurance coverage and pay for 60% of the cost of the employee's monthly dependent Employer group medical insurance premium

17.3 The employee shall have the option of insuring dependents by paying the additional cost of the premium.

17.4 The EMPLOYER will pay the monthly premium for and forty thousand dollars (\$40,000) life insurance coverage.

17.5 All permanent, part-time employees covered by this agreement who are regularly scheduled to work 50% or more of the normal work week shall receive a pro-rated employer contribution towards health insurance based on regular hours worked in the preceding year (For example: If an employee works 20 hours per week, in 2009 they will pay an increase above the increase to full-time employees of 16.7%, 2010 an additional increase of 33.3%, 2011 an additional increase of 50%). If a permanent change in hours occurs in the current year, the EMPLOYER will recalculate the benefit level.

17.6 In the event the health insurance provisions of this Agreement fail to meet the requirements of the Affordable Care Act and its related regulations or cause the Employer to be subject to a penalty, tax or fine, the Union and the Employer will meet immediately to bargain over alternative provisions so as to comply with the Act and avoid and/or minimize any penalties, taxes or fines for the Employer.

ARTICLE 18 - HOLIDAYS

18.1 The following days will be observed as paid holidays:

New Years Day	Columbus Day
Martin Luther King Day	Veteran's Day
President's Day	Thanksgiving Day
Memorial Day	Day after Thanksgiving
Independence Day	Christmas Eve Day
Labor Day	Christmas Day

18.2 Employees covered by this agreement shall be given ninety six (96) hours of leave with pay during the year to compensate for holidays.

18.3 In the event the Employer is unable to schedule the ninety six (96) hours of leave, employees shall be paid for any unused and unscheduled leave time in conjunction with the first pay period following December 1 of each year.

18.4 In addition to the ninety six (96) hours of leave, employees scheduled to work on any of the above listed holidays shall be paid at one and one-half (1 ½) times their regular rate for all hours actually worked on the holiday.

18.5 The provisions of this Article shall apply to permanent part-time employees covered by this agreement on a pro-rata basis dependent upon their FTE status. Once the pro-rata holiday hours are exhausted, said employees may use accrued vacation leave to supplement their paycheck when a holiday falls on their regularly scheduled shift.

ARTICLE 19 - SEVERANCE PAY

All permanent employees upon retirement or termination shall be entitled to sixty percent (60%) of the unused sick leave as severance pay. Employees discharged for just cause shall not receive accrued sick leave.

ARTICLE 20 - UNIFORM ALLOWANCE AND MAINTENANCE

20.1 The EMPLOYER shall provide an initial issue of uniforms and all required equipment to each newly hired employee as listed in Appendix B. After the first year of employment, full-time employees shall receive nine hundred thirty five dollars (\$935) and part-time employees shall receive four hundred sixty eight dollars (\$468) for uniforms, footwear, outerwear and uniform maintenance. Equal payments shall be made on or about July 1st and December 31st of each year for a total of \$935 for full-time employees and \$468 for part-time employees.

20.2 In order to receive the semiannual allowance the employee must be currently employed by the county. An employee separating will be given a prorated allowance based on the actual months of service in

relation to a full year.

- 20.3 Uniforms or equipment damaged or destroyed in the line of duty at no fault of the employee shall be immediately replaced by the EMPLOYER. The County will not replace uniforms, clothing, or equipment damaged as a result of normal wear and tear. The employee will be expected to use their uniform allowance for this purpose.

ARTICLE 21 - WORKING OUT OF CLASSIFICATION

Employees assigned the by EMPLOYER to assume the responsibilities and authority of a higher job classification for two (2) or more hours shall receive a wage commensurate with the step on the salary schedule of the higher job classification which will provide at least a 2% increase above the employee's regular rate of pay for the duration of this assignment.

ARTICLE 22 - LEAVES OF ABSENCE

22.1 Military Leave

All existing Federal and State Statutes, applicable to the rights of an employee who is on a leave of absence from Goodhue County for military service, shall be applicable under this AGREEMENT.

22.2 Court Duty

Any employee called and selected for Jury Duty, shall receive regular compensation and other benefits for such duty. Pay received for Jury Duty must be given to the EMPLOYER by the employee. Pay for the expenses may be kept by the employee.

22.3 Parenting Leave

Maternity leave, not to exceed six (6) months, may be granted by the EMPLOYER upon request of an employee. An extension of a maternity leave may be granted by the EMPLOYER under mutually-agreeable circumstances between the EMPLOYER and the employee. All maternity leave shall be without compensation. Sick leave and vacation time and seniority shall not accumulate during any maternity leave but accrued amounts of both shall remain on record at the inception of the leave of absence and shall resume upon return of the employee. Health and welfare benefits described in Article 17 of this AGREEMENT, will be extended at employee expense during the period in which any maternity leave is granted.

22.4 General Leave Regulations

All employees covered by this AGREEMENT are encouraged to give as much prior notice for any leave of absence as possible so that the employer can make appropriate adjustments of staff, to ensure continuation of service to the citizens of Goodhue County.

22.5 Personal Leave of Absence

Personal leaves include all leaves of absence granted for reasons other than for those stated above and shall be granted at the discretion of the EMPLOYER for a period of time not to exceed seven-hundred and twenty (720) hours. Seniority, sick leave or vacation leave shall not accrue during personal leave. Personal leave is automatically extended to the employee on sick leave where accumulated paid leave

expires, until such time as the EMPLOYER decides on a formal extension of personal leave.

ARTICLE 23- JOB POSTING AND EXAMINATION FOR PROMOTIONS

Any position covered by this AGREEMENT, when vacant, shall be posted for fifteen (15) days, on the intranet for information of the members of the unit.

ARTICLE 24 - MILEAGE AND MEAL ALLOWANCE

Any reimbursement for mileage or meal allowance, as a result of approved staff training opportunities, to be paid as a result of this AGREEMENT, shall be reimbursed in accordance with the EMPLOYER'S current policies.

ARTICLE 25 - LEGAL PROTECTION

The EMPLOYER shall provide, through insurance coverage or otherwise, defense, necessary legal expense and other costs, to an employee, against whom a claim is made or a lawsuit is commenced, which is based upon the conduct of the employee acting in the regular course of employment, except for intentional torts, crimes or ordinance violation committed by such employee.

ARTICLE 26 - WAGES

Employees shall be paid in accordance with Appendix A Salary Schedule attached hereto and made a part of this AGREEMENT. New employees may be placed up to and including step 2 of Appendix A unless the Union agrees to a higher placement. Deputy I will be a grade 83 and Investigators will be a grade 85. An employee promoted to an Investigator position will be placed at a step on the Investigator pay grade equal to or greater than 2% above their current pay step on the Deputy I pay scale.

ARTICLE 27 – SHIFT DIFFERENTIAL

- a. A shift differential of \$.75 per hour shall be paid when the employee works a majority of their shift between 6:00 p.m. and 6:00 a.m.

ARTICLE 28 - WAIVER

- 28.1 Any and all prior agreements, resolutions, practices, policies, rules and regulations regarding terms and conditions of employment, to the extent inconsistent with the provisions of this AGREEMENT, are hereby superseded.
- 28.2 The parties mutually acknowledge that during the negotiations which resulted in this AGREEMENT, each had the unlimited right and opportunity to make demands and proposals with respect to any term or condition of employment not removed by law from bargaining. All agreements and understandings arrived at by the parties are set forth in writing in this agreement for the stipulated duration of this AGREEMENT. The EMPLOYER and the UNION each voluntarily and unqualifiedly waives the right to meet and negotiate regarding any and all terms and conditions of employment referred to or covered in this AGREEMENT or with respect to any term or condition of employment not specifically referred to or covered by this AGREEMENT, even though such terms or conditions may not have been within the knowledge or contemplation of either or both of the parties at the time this CONTRACT was negotiated or executed.


ARTICLE 29 - DURATION


This AGREEMENT shall become effective as of January 1, 2022, and shall remain in effect through December 31, 2022, and shall continue in effect from year-to-year thereafter, unless either party shall notify the other, in writing, ninety (90) days prior to the termination date that it desires to modify this AGREEMENT. The Union and County shall have an initial meeting to begin negotiations for the successor Labor Agreement no later than July 1, 2022.

IN WITNESS WHEREOF, the parties have executed this AGREEMENT on this 15th day of March, 2022.

FOR THE COUNTY

FOR LAW ENFORCEMENT LABOR SERVICES,
INC., LOCAL #91





APPENDIX A

2022 WAGE SCHEDULE
2.25% Adjustment on December 25, 2021

Grade	1	2	3	4	5	6	7	8	9	10	11	12
83	27.29	28.62	30.01	31.37	32.69	34.07	35.45	36.14	36.83	37.47	38.24	39.00
84	28.25	29.67	31.08	32.54	33.94	35.33	36.75	37.43	38.17	38.84	39.62	40.42

Effective December 25, 2021 – December 31, 2022

Current Band Grade	1	2	3	4	5	6	7	8	9	10	11	12
110.000%	\$27.37	\$28.74	\$30.11	\$31.48	\$32.85	\$34.22	\$35.59	\$36.96	\$38.32	\$39.69	\$41.06	\$42.43
107.000%	\$32.51	\$34.14	\$35.76	\$37.39	\$39.02	\$40.64	\$42.27	\$43.89	\$45.52	\$47.14	\$48.77	\$50.39

APPENDIX B

The initial issue of uniforms is:

The following equipment is issued to newly hired patrol deputies. Model, style, color, manufacture, and specific equipment are detailed in the Uniform Policy and are subject to change based on design changes, agency needs and deputy assignments. These changes will be determined by the Sheriff or their designee. Used uniforms and/or equipment in adequate working condition may be issued instead of new.

- 2- Short-sleeved uniform shirts
- 2- Long sleeved uniform shirts
- 3- Uniform pants
- 2- Ties
- 1- Tie clasp
- 1- Brown wool police sweater
- 1- Uniform jacket
- 1- Patrol rain coat
- 1- Straw hat with strap and acorn
- 1- Rain hat cover for straw hat
- 1- Baseball style hat
- 1- Winter fur hat
- 1- Pair Duty Boots or shoes
- 1- Soft Body Armor (provided when deputy is eligible for state/federal reimbursement)
- 2- Name Tags for uniform and jacket
- 1- Name tag attachment saying "serving since (insert date)"
- 1- Set of collar brass for duty shirt
- 1- Set of collar brass for duty jacket
- 1- Duty belt
- 1- Inner pants belt
- 1- Set of 4 Belt keepers
- 1- Impact Baton
- 1- Impact baton holder
- 1- Chemical Aerosol Spray Holder
- Handcuff case (s)
- 2- Sets of handcuffs
- 1- Silent key keeper
- 1- flash light holder
- 1- Utility tool w/holder
- 1- Portable holder
- 1- Duty holster for issued handgun
- 1- Double Mag. Pouch for issued handgun
- 1- Off-duty holster for issued handgun
- 1- Off-duty magazine holder for issued handgun
- 1- Off-duty handcuff holder for issued handcuffs
- 1- Protective glove pouch
- 1- Taser holster for issued Taser
- 1- Identification case
- 1- Identification case sheriff badge
- 2- Sheriff's badges
- 1- Hat Badge
- 1- Gun cleaning kit for issued handgun

B. Professional Fees

The EMPLOYER shall pay the license fee for all members of the bargaining unit who are required to have a P.O.S.T. license pursuant to Minnesota Statute. In the event an employee terminates employment with the Employer, the employee shall be responsible for repaying the Employer the remaining balance on a pro-rata basis.

C. F.T.O. Pay

Employees assigned as Field Training Officers shall receive one (1) hour of compensatory time for each shift spent with a trainee.


MEMORANDUM OF UNDERSTANDING
BETWEEN
GOODHUE COUNTY
AND
LAW ENFORCEMENT LABOR SERVICES, INC. #91

1. LELS #91 Investigators who are assigned on-call will receive \$1.25 per hour compensation for hours beyond the normal workday during the on-call period. For the purpose of calculating compensation, the number of hours worked beyond the normal workday is 16 hours on Monday through Friday and 24 hours on Saturday and Sunday. LELS # 91 Investigators will receive \$1.75 per hour if on-call during an observed holiday.
2. LELS #91 Investigators who are assigned on-call will receive regular overtime pay when called back to work, or working from home, as set forth in the Labor Agreement.
3. The effective date for this on-call program will be January 1, 2022.


IN WITNESS WHEREOF, the parties hereto have executed this Letter of Understanding this 15th day of March 2022.

County Board Chair

Scott Arneson, Administrator



Rick Mathwig, Business Agent



Trevor Sullivan, Steward

**LETTER OF UNDERSTANDING
BETWEEN
GOODHUE COUNTY
AND
LAW ENFORCEMENT LABOR SERVICES, INC. #91**

This Letter of Understanding is entered into between Goodhue County (hereinafter EMPLOYER) and Law Enforcement Labor Services, Inc. #91 (hereinafter LELS #91).

WHEREAS, the EMPLOYER and LELS #91 are parties to a collective bargaining agreement; and

WHEREAS, the parties have expressed a desire to add a Minimum Value Plan health insurance (hereinafter MVP) beginning January 1, 2022.

NOW, THEREFORE, the parties hereto have executed this Letter of Understanding as follows:

MINIMUM VALUE PLAN

1. The MVP, a.k.a. Plan 2, will be available to all eligible employees.
2. The EMPLOYER'S annual contribution into an employee's HSA account will be in the amount equal to 50% of the MVP, a.k.a. Plan 2 deductible.
3. The employee will contribute \$20 per month toward the premium for individual group medical coverage for the MVP, a.k.a. Plan 2. The EMPLOYER will pay the remainder of the monthly premium for full-time employees for individual group medical coverage. The EMPLOYER will pay for 60% of the cost of the employee's monthly dependent Employer group medical insurance premium.
4. The employee shall have the option of insuring dependents by paying the additional cost of the premium.

DURATION

This Letter of Understanding shall remain in effect until December 31, 2022.


COMPLETE AGREEMENT

This Letter of Understanding represents the complete and total agreement between the parties regarding the Minimum Value Plan Health Insurance.

IN WITNESS WHEREOF, the parties hereto have executed this Letter of Understanding this 15th day of March, 2022.

County Board Chair

Scott Arneson, Administrator



Rick Mathwig, Business Agent



Trevor Sullivan, Steward

LETTER OF UNDERSTANDING
BETWEEN
GOODHUE COUNTY
AND
LAW ENFORCEMENT LABOR SERVICES, INC. #91

This Letter of Understanding is entered into between Goodhue County (hereinafter EMPLOYER) and Law Enforcement Labor Services, Inc. #91 (hereinafter LELS #91).

WHEREAS, the EMPLOYER and LELS #91 are parties to a collective bargaining agreement;
and

NOW, THEREFORE, the parties hereto have executed this Letter of Understanding as follows:

SCHOOL RESOURCE OFFICER ASSIGNMENT

1. Deputy Sheriff - Patrol assigned as School Resource Officers will generally be assigned on a 4-year assignment or less beginning January 1, 2020.
2. The assignment of Deputy Sheriff - Patrol to the School Resource Officer role will automatically terminate and expire.
3. The assignment made in accordance with this Letter of Understanding is temporary and shall not be considered a promotion.
 - a. These assignments may be modified or revoked at any time by the Employer, with or without cause, at the Employer's sole discretion.
 - b. An employee removed from this assignment shall receive notice of the reason for their removal from the assignment. An employee removed from these assignments shall have no recourse of the grievance procedure or the Minnesota Veteran's Preference Act, Minn. Stat. § 197.46; and the removal shall not constitute a demotion.
4. The School Resource Officer role will be available for all qualified employees to apply or submit a letter of interest.
5. The Deputy Sheriff - Patrol currently in the School Resource Officer assignment may apply for the assignment.
6. Deputy Sheriff - Patrol who are assigned to the School Resource Officer role will be included in the on-call rotation with Deputy Sheriff - Investigators.
7. Deputy Sheriff - Patrol who are assigned to the School Resource Officer role will be compensated in accordance with the Law Enforcement Labor Services, Inc. #91 contract.

8. This Letter of Understanding shall not in any way constitute a precedent.
9. This Letter of Understanding represents the complete and total agreement between the parties regarding this matter.


IN WITNESS WHEREOF, the parties hereto have executed this Letter of Understanding this 15th day of March, 2022.

County Board Chair

Scott Arneson, Administrator



Rick Mathwig, Business Agent



Trevor Sullivan, Steward

**MEMORANDUM OF UNDERSTANDING
BETWEEN
GOODHUE COUNTY
AND
LAW ENFORCEMENT LABOR SERVICES, INC. #91**

This Letter of Understanding is entered into between Goodhue County (hereinafter EMPLOYER) and Law Enforcement Labor Services, Inc. #91 (hereinafter LELS #91).

WHEREAS, the EMPLOYER and LELS #91 are parties to a collective bargaining agreement

WHEREAS, the second sentence of Article 26 of the 2020-2021 collective bargaining agreement stated in pertinent part:

. . . New employees may be placed up to and including step 2 of Appendix A unless the Union agrees to a higher placement. . . .

NOW, THEREFORE, the parties hereto have executed this Memorandum of Understanding as follows:

1. The second sentence of Article 26 shall be modified as follows for the term of the 2022 collective bargaining agreement, unless the parties mutually agree to extend or renew this Memorandum of Understanding:


. . . New employees may be placed up to and including step 4 of Appendix A unless the Union agrees to a higher placement. . . .

2. After the term of the 2022 collective bargaining agreement, unless the parties mutually agree to extend or renew this Memorandum of Understanding, the language of the second sentence of Article 26 shall revert back to referring to Step 2.
3. This Memorandum of Understanding represents the complete agreement regarding this matter.


IN WITNESS WHEREOF, the parties hereto have executed this Letter of Understanding this 15th day of March 2022.

County Board Chair

Scott Arneson, Administrator



Rick Mathwig, Business Agent



Trevor Sullivan, Steward

Goodhue County Land Use Management

Goodhue County Government Center | 509 West Fifth Street | Red Wing, Minnesota 55066

Lisa M. Hanni, L.S. Director

Building | Planning | Zoning
Telephone: 651.385.3104
Fax: 651.385.3106



County Surveyor / Recorder

Environmental Health | Land Surveying | GIS
Telephone: 651.385.3223
Fax: 651.385.3098

To: County Board
From: Land Use Management
Meeting Date: March 15, 2022
Report date: March 9, 2022

PUBLIC HEARINGS: Cannon Falls Veterans Memorial Park (Jim Boo, Applicant and James Edlund, Owner)

TBD CTY 14 BLVD, Cannon Falls, MN 55009. Parcel 28.031.1801. Part of Government Lots 4 and 5 Section 31 TWP 112 Range 17 in Cannon Falls Township. A-2 Zoned District.

1. PUBLIC HEARING: Map Amendment (Rezone)

Request for map amendment to rezone parcel 28.031.1801 from A-2 (General Agriculture District) to CR (Commercial Recreational District).

2. CONSIDER: CUP for a Veterans Memorial Park and Banquet Facility

Request for a Conditional Use Permit (CUP) to establish a Veterans Memorial Park with banquet facility/event space and nature trails.

Application Information:

Applicant: Jim Boo, Applicant, and James Edlund, Owner

Address of zoning request: TBD County 14 BLVD Cannon Falls, MN 55009

PID(s): 28.031.1801

Abbreviated Legal: Part of Government Lots 4 and 5 Section 31 TWP 112 Range 17 in Cannon Falls Township

Zoning District: A2 (General Agriculture District)

Attachments and links:

Application and submitted project summary

Site Map(s)

February 14, 2022 PAC DRAFT Meeting Minutes

Project Review (Rezone)

Article 30 *Commercial Recreational District*

Goodhue County Zoning Ordinance (GCZO):

<http://www.co.goodhue.mn.us/DocumentCenter/View/2428>

Goodhue County Assembly Controls Ordinance:

<https://www.co.goodhue.mn.us/DocumentCenter/View/7639/Assembly-Control-Ordinances-1977?bidId=>

Summary:

The Applicant (Jim Boo) and property owner (James Edlund) are requesting to rezone parcel 28.031.1801 to the Commercial Recreational District and are subsequently requesting a Conditional Use Permit to establish a Veterans Memorial Park with banquet facility/event space and nature trails open to the public.

The memorial would consist of one monument at the property entrance and a memorial area in the center of the development. A banquet facility capable of seating up to 700 people would be established to host various events throughout the year. A restaurant would also be constructed inside the banquet facility which would be open to the public. There would also be several acres of natural area on the property to be

utilized as nature/walking trails.

1. PUBLIC HEARING: Map Amendment (Rezone)

Request for map amendment to rezone Parcel 28.031.1801 from A2 (General Agriculture District) to CR (Commercial Recreational District).

PROJECT SUMMARY:

Property Information:

- The subject property consists of one parcel comprising approximately 89-acres situated less than one mile south of the City of Cannon Falls immediately west of Highway 52.
- The property is currently zoned A-2 General Agriculture District. Adjacent zoning districts are R-1 Suburban Residence District to the west, A-2 to the east (across Highway 52), south, and north, and B-2 Highway Business District to the north.
- Surrounding land uses include undeveloped forestlands, row crop agriculture, and medium to low-density residential.
- The property will be accessed via the new CSAH 14 which is proposed to be paved summer of 2022. This road will connect County 24 to the north with 57th Avenue/current CSAH 14 to the south along the existing 63rd Avenue. Goodhue County Public Works is currently working with the Applicant regarding proposed access and turn lanes for the project.
- The 89-acre parcel will be split by the new road. Approximately 64.16 acres will be west of CSAH 14 and will be where the park and facilities will be constructed. Approximately 25.02 acres will be east of CSAH 14 and is not proposed to be used for the development.

Existing/Proposed Uses:

- The parcel is currently vacant. The Applicant is proposing to establish a Veterans Memorial on the property along with a banquet facility/restaurant and nature/walking trails.

Planning Information:

- The intent of the CR District is to provide suitable locations for, and to encourage the development of, commercial recreation facilities in those areas of the county which benefit the recreational needs of both residents and tourists and restrict incompatible commercial and industrial uses. The Commercial Recreational District shall not be an overlay district, but shall be an exclusive district when used.
- The property is not currently farmed and has not been used for agricultural purposes since around the 1980s. The Prime Farmland Rating for Agriculture is as follows:

<i>Soil Name</i>	<i>Slope</i>	<i>Amount (acres)</i>	<i>% of Total</i>	<i>Prime Farmland Rating</i>
Wangs-Wagen Prairie Complex	6-12%	24.6	26.6%	Not Prime Farmland
Wangs-Wagen Prairie Complex	12-18%	10.8	11.7%	Not Prime Farmland
Wangs-Wagen Prairie Complex	18-35%	8.3	9.0%	Not Prime Farmland
Rasset Sandy Loam	0-6%	6.0	6.5%	Prime Farmland
Rasset Sandy Loam	6-12%	6.5	7.0%	Farmland of Statewide Importance
Winneshiek Silt Loam	6-12%	2.8	3.1%	Farmland of Statewide Importance
Wagen Prairie Silt Loam	2-6%	4.9	5.3%	Prime Farmland
Frontenac-Bellechester Complex	18-45%	0.9	0.9%	Not Prime Farmland

Ridgeton Sandy Substratum Eden Prairie Complex	6-12%	0.1	0.1%	Farmland of Statewide Importance
Sparta Loamy Sand	6-12%	1.7	1.8%	Not Prime Farmland
Chelsea Loamy Sand	6-12%	1.2	1.3%	Not Prime Farmland
Waucoma-Winneshiek Complex	6-12%	3.0	3.2%	Farmland of Statewide Importance
Winneshiek-Waucoma Complex	12-18%	6.5	7.0%	Not Prime Farmland
Waucoma Loam	2-6%	7.2	7.8%	Prime Farmland
Volney Channery Silt Loam	2-12%	7.9	8.5%	Not Prime Farmland

- The proposed rezone appears compatible with the goals and objectives of the Goodhue County Comprehensive Plan:

“Encourage new opportunities for outdoor tourism and recreation throughout the county”

“Provide for recreational opportunities to meet the needs and interests of county residents while ensuring that recreational uses are compatible with the natural limitations of each specific site and surrounding uses”

“Support a broad-based, diversified, stable, year-round economy that provides a range of goods, services, and employment opportunities.”

- Dwelling development density in the A2 District is a maximum of 12 dwellings per section, and one dwelling per original ¼ ¼ section. There are currently 19 dwellings in Section 31 therefore there is no additional dwelling density available in the section. Dwellings are not a permitted use within the Commercial Recreational District.

Cannon Falls Township:

Cannon Falls Township has been made aware of the applicant’s requests and provided written acknowledgment of the proposal. The Township indicated that it is in favor of the proposed property rezoning and proposed uses. The Township considered the rezoning and CUP request at their Planning Commission meeting on February 3, 2022, and Town Board meeting on February 9, 2022. The Applicant Jim Boo and project engineer Carson Schifsky were present at the February 9, 2022 meeting and discussion was had between neighboring property owners and the Applicants regarding potential nuisances due to noise, lighting, or trespassing. The concerns will be proactively addressed by the Applicants during establishment and operation of the facilities. The Township approved the rezoning and CUP request with three conditions:

1. Boundaries clearly marked by fences on 3 sides of parcel (except entrance) to discourage trespassing on neighboring parcels.
2. Noise control – no outdoor activities after 10pm.
3. Both rezone and CUP contingent on whether it passes at Goodhue County. If denied, it is null and void on the township level.

PAC Recommendation:

Planning Advisory Commission recommends the County Board

- adopt the staff report into the record;
- adopt the findings of fact;
- accept the application, testimony, exhibits, and other evidence presented into the record; and

APPROVE the map amendment request from Jim Boo, Applicant and James Edlund, Owner to rezone parcel 28.031.1801 from A-2 (General Agriculture District) to CR (Commercial Recreational District).

Goodhue County Zoning Ordinance: Article 4 Conditional/Interim Uses

No CUP/IUP shall be recommended by the County Planning Commission unless said Commission specifies facts in their findings for each case which establish the proposed CUP/IUP will not be injurious to the use and enjoyment of other property in the immediate vicinity for the purposes already permitted, will not substantially diminish and impair property values within the immediate vicinity, will not impede the normal and orderly development and improvement of surrounding vacant property for uses predominant to the area, that adequate measures have been, or will be, taken to provide utilities, access roads, drainage and other necessary facilities, to provide sufficient off-street parking and loading space, to control offensive odor, fumes, dust, noise and vibration so that none of these will constitute a nuisance, and to control lighted signs and other lights in such a manner that no disturbance to neighboring properties will result.

2. CONSIDER: CUP for a Veterans Memorial Park and Banquet Facility

Request for a Conditional Use Permit (CUP) to establish a Veterans Memorial Park with banquet facility/event space and nature trails.

PROJECT SUMMARY:

Property Information:

The Applicant (Jim Boo) and property owner (James Edlund) are requesting a Conditional Use Permit to establish a Veterans Memorial Park with banquet facility/event space and nature trails open to the public on parcel 28.031.1801. The park would be founded by former US Naval Officer Lieutenant Fong T Lor who served 11 years flying F14 Tomcats off of the USS America.

Adjacent zoning districts are R-1 Suburban Residence District to the west, A-2 to the east (across Highway 52), south, and north, and B-2 Highway Business District to the north. Surrounding land uses include medium to low-density residential, agriculture (row crop) land, and vacant land not used for agriculture with wooded areas.

Veterans Memorial:

- The Applicant has proposed to establish a park with a Veterans Memorial monument in the center and a smaller monument at the entrance of the facility. These memorials would honor American soldiers' sacrifice and would be a gathering place year round to honor their legacy.

Banquet Facility:

- The Applicant has proposed to construct a 200,000 square foot banquet facility/event space on the property to host events of varying sizes throughout the year. The building would also house a restaurant that would be open to the public. Seating for up to 700 people would be available within the banquet facility.

Nature Trails:

- The Applicant has proposed to create nature trails on the property for public use. These trails would be established to the north, west, and south of the proposed banquet facility. Fencing will be established along the perimeters of the property to prevent trespassing.

Employees:

- The Applicant has indicated that 2 to 6 employees may be needed on the property for general daytime use throughout the year. During events or when the restaurant is open closer to 20 employees will be needed on-site.

Hours of Operation:

- The applicant is proposing hours of operation for the property to be year-round, 7-days a week from approximately 9 a.m. to 9 p.m. Hours would vary during special events however all events would conclude by midnight.

Lighting:

- Lighting would be established to illuminate the Veterans Memorials and parking lots. Lighting would be primarily downward projecting with the exception of lighting on flags and monuments.

Traffic and Parking:

- The property will be accessible from CSAH 14. The Applicant must work with Goodhue County Public Works to establish a driveway entrance onto the new roadway and to determine whether turn lanes will be required.
- The Zoning Ordinance specifies the number of parking spaces required for “...assembly halls and exhibition halls without fixed seats. Community centers...” as being 1 space per 4 people allowed within the maximum occupancy load as established by the Fire Marshall. Parking required for restaurants equals *one space per each 100 square feet of floor area plus one for each two employees*. Staff will calculate the appropriate number of spaces required upon receipt of construction drawings, specific employee numbers, and maximum occupancy calculations from the Fire Marshall. Ample space exists on the property to accommodate these parking area requirements.
- The Applicant has indicated that the main parking areas will be paved and there will be gravel overflow parking areas for special events.
- No parking would be permitted within the road right-of-way.
- Traffic entrance and exit routes would be large enough to accommodate emergency vehicle access.
- The banquet facility would have dedicated loading bays and a staff parking area to the rear (west) of the structure.

Utilities:

- There are currently no utility services installed on the property. A new well and septic system will be required for the banquet facility. The Applicant will need to work with the Goodhue County Environmental Health Department and Minnesota Pollution Control Agency regarding septic sizing and installation.
- Solid waste disposal services will be provided locally. Any hazardous materials or fluids generated shall be properly disposed of.

Signage:

- The applicant is proposing to install an entrance monument. The monument would be required to meet all required County signage standards and setback standards from the right-of-way.

Safety and Security Measures:

- Video surveillance and lighting will be used as security measures on-site. The Applicant indicated during the PAC meeting that they plan to install a gate at the entrance of the facility and fencing around the perimeter to prevent trespassing.

Landscaping/Drainage:

- Grading will need to occur on the property to prepare building and monument sites, parking areas/access roads, and nature trails. The Applicant has proposed to install a stormwater pond on the property in an appropriate location to be determined by a professional engineer. The Applicant would be required to work with the Goodhue County Zoning Administrator and the Soil and Water Conservation District regarding all appropriate grading and establishment of erosion control measures during construction.

Dust/Noise/Odor/Fumes:

- No nuisance dust, odor, or fumes are anticipated to be generated with the proposal. Noise generated during events is planned to be confined within the banquet hall and surrounding area to minimize impacts to neighboring properties. The property is surrounded by wooded areas to the north and west and Highway 52 to the east. The nearest adjacent residence (Bruce Showel) is located approximately 0.25 miles west of the proposed structure.

Food & Liquor Provisions:

- All required federal, state, and local health licensing, and other regulatory requirements must be

followed for any restaurant and food service areas.

Assembly Controls Ordinance Review:

- With the proposed size and capacity of the banquet facility and surrounding acreage for events, staff reviewed the County's Assembly Controls Ordinance for the proposed development. Section 8 Subd. 3 states *"This ordinance shall not apply to any regularly established, permanent place of worship, stadium, athletic field, arena, auditorium, coliseum, County Parks or trails, or other similar permanently established place of assembly."* The proposed banquet facility and park would be considered permanent places of assembly and therefore separate permits under the Assembly Controls Ordinance would not be required from the County Board for each event exceeding 500 people.
- The Planning Commission has recommended approval of various conditions based on language found in the Assembly Controls Ordinance.

PAC Findings of Fact:

1. The proposed Veterans Memorial Park and banquet facility do not appear injurious to the use and enjoyment of properties in the immediate vicinity for uses already permitted, nor would it substantially diminish and impair property values in the immediate vicinity. The property is along the Highway 52 corridor and will have improved accessibility upon completion of the CSAH 14 construction project. The proposed use would be established in an area with nearby properties zoned B-2 Highway Business District.
2. The Veterans Memorial Park and banquet facility are not anticipated to impede the normal and orderly development and improvement of surrounding vacant property for uses predominant to the area. The use is proposed to meet all development standards of the Goodhue County Zoning Ordinance. The majority of activity on the property will be contained within the banquet facility and on surrounding acreage. The use does not appear incompatible with surrounding uses.
3. A review of the Applicant's submitted project summary indicates adequate utilities, access roads, drainage, and other necessary facilities will be installed to accommodate the proposed use.
4. The submitted plans identify means and space is available to provide sufficient off-street parking and loading space to serve the proposed use and meet the Goodhue County Zoning Ordinance's parking requirements.
5. The Veterans Memorial Park and banquet facility are not anticipated to produce offensive odor, fumes, dust, or vibration. The distance of the site from existing nearby residences and established vegetative buffers appear sufficient to control noise so that it will not constitute a nuisance.

PAC Recommendation:

Planning Advisory Commission recommends the County Board

- adopt the staff report into the record;
- adopt the findings of fact;
- accept the application, testimony, exhibits, and other evidence presented into the record; and

APPROVE the request from Jim Boo, Applicant and James Edlund, Owner for a Conditional Use Permit (CUP) to establish a Veterans Memorial Park with banquet facility/event space and nature trails. The proposal includes provisions for memorials, banquet facility and restaurant space, and various public park spaces. Subject to the following conditions:

1. Activities shall be conducted according to submitted plans, specifications, and narrative unless modified by a condition of this CUP;
2. Hours of operation for the memorial and park area shall be year-round, 7-days per week from 9 a.m. to 9 p.m.;
3. Hours of operation for the restaurant and banquet facility shall be year-round, 7-days per week from 7:00 AM to 10:00 PM;
4. Special events shall end no later than 12:00 AM (midnight);
5. On-street parking and loading/off-loading shall be prohibited;
6. The Goodhue County Zoning Administrator and Sheriff's Office shall be notified no less than 30-days prior to any publicized events with over 500 people;
7. Notification of events with over 500 people shall include the dates and times of the event, the

- purpose of the event, provisions for noise control, traffic control measures, provisions for additional septic/wastewater facilities, and a list of food concessioners for the events;
8. Events with over 500 people shall have on-site security and medical services. Evidence of these services shall be provided to the Zoning Administrator no less than 30-days prior to the event;
 9. Applicant shall obtain Building Permit approvals for proposed structures from the Goodhue County Building Permits Department prior to beginning construction;
 10. Applicant shall obtain all appropriate well and septic system permits from the Goodhue County Environmental Health Department and Minnesota Pollution Control Agency prior to establishing the use;
 11. Compliance with Goodhue County Zoning Ordinance including Article 30 CR, Commercial Recreational District;
 12. Compliance with all necessary State and Federal registrations, permits, licensing, and regulations; and
 13. Applicant shall work with the Goodhue Soil and Water Conservation District regarding proposed grading and erosion control measures prior to beginning work.

**PLANNING COMMISSION
GOODHUE COUNTY, MN
February 14, 2022 MEETING MINUTES
DRAFT**

1. Map Amendment (Rezone)

Request for map amendment to rezone parcel 28.031.1801 from A-2 (General Agriculture District) to CR (Commercial Recreational District).

Pierret presented the staff report and attachments for both requests.

Chair Stark asked what constitutes a “special event” and how often are they anticipating there would be an event on the schedule.

Jim Boo (Applicant) replied they have not gotten to a structured event schedule yet. He said it’s a goal to have the events inside the building, but also use the outdoor Memorial Park for Memorial Day, Labor Day, etc. At the Cannon Falls Township public hearing, fencing, noise, and security were discussed. Mr. Boo anticipates if there were a musical event, it would be held inside the facility.

Chair Stark Opened the Public Hearing

Jeffrey Harty (33480 57th Avenue, Cannon Falls MN) asked about the noise and lighting specifically what kind of lighting would be involved as he lives just up the hill from the property.

Carson Schifskey, the contractor for the project, stated there is not a lighting plan yet, but would like there to be lighting on flags and monuments and in the parking lot for safety.

Hanni asked if it could be down-facing lighting in the parking lot?

Mr. Schifskey said that is the plan with the lighting. The flags and monuments would have some up-lighting as well but there is no intent for harsh, unnecessary spotlight-type lighting.

Mr. Harty asked for more details on the fencing.

Mr. Schifskey replied the discussion was had at the Township’s public hearing in regards to the fencing around the entire property and the possibility of a gate at the entrance to the property.

Hanni said when the plans are done in regards to fencing, to have the County review them.

Mr. Schifskey stated the intent of the fencing is to establish a boundary around the property to keep visitors from trespassing or wandering from the park grounds.

Pierret read public comments from the City of Cannon Falls and the Cannon Falls Township Clerk Sue Safe. Ms. Safe wrote that the Cannon Falls Township Board of Supervisors held a Public Hearing on Wednesday, February 9th for the rezoning and CUP request for the Veterans Memorial Park, five residents attended the meeting. Mr. Boo and Mr. Schifskey also attended the meeting and held a question and answer session that followed. Justin Bauer, owner of the Caravan Motel in Cannon Falls, is in favor of the project. The City of Cannon Falls also wrote a letter in support of the proposed project. Bruce Showel, 6163 331st Street Way, Cannon Falls MN, was in attendance at the meeting and had the most concerns. His concerns were mainly about security, noise control, trespassing, change of the landscape, and disruption of the view. Both Mr. Boo and Mr. Schifskey offered to visit with Mr. Showel once more detailed plans were underway. Following the public hearing, the Board approved the rezoning request from A-2 to

**PLANNING COMMISSION
GOODHUE COUNTY, MN
February 14, 2022 MEETING MINUTES
DRAFT**

Commercial Recreational and the Conditional Use Permit request for the Veterans Memorial Park with three conditions:

- 1.) Boundaries clearly marked by fences on 3 sides of the parcel (except entrance) to discourage trespassing on neighboring parcels.*
- 2.) Noise control – nothing after 10 pm.*
- 3.) Both Rezone and CUP contingent on whether it passes at Goodhue County. If denied, it is null and void on the township level.*

Mr. Schifskey noted the restriction on events after 10 pm was in regards to outdoor events only.

Pierret read a letter from the City of Cannon Falls Mayor John Althoff and Luke Cooreman Economic Development Authority President of Cannon Falls. The letter gives support for the Veterans Memorial Park and notes that it will add great value to the community, County, and region.

Bruce Showel (6163 331st St Way Cannon Falls, MN) wrote before the Township's public hearing with three main concerns as a neighboring property to the proposed project; privacy, security, and sound levels. He questioned the nature trails, and concerns of ATV/motorized vehicle usage, and trespassing. He has lived on this property for 21 years and opposes this request unless his concerns are addressed prior to establishment.

Mr. Boo stated many of the items Mr. Showel had concern for, were addressed after the email was submitted at the Township meeting.

Allan Watts (3641 44th AVE NW Rochester, MN) questioned whether the owner/Applicant considered putting in pickleball courts and is wondering about the budget for the project.

Mr. Boo replied they had not considered the pickleball courts and the budget was approximately \$30-50 million. He stated there are significant resources in place to close and/or begin the project.

Steve Nelson (6133 340th ST Way Cannon Falls, MN) questioned whether the park would be publicly or privately owned.

Mr. Boo answered it would be both. It would have a non-profit component to do the necessary fundraising but the property would be purchased privately.

Mr. Nelson asked about security being the hours proposed to be open are from 7 am to 10 pm. He also questioned security being the property will be privately owned and its proximity to HWY 52.

**PLANNING COMMISSION
GOODHUE COUNTY, MN
February 14, 2022 MEETING MINUTES
DRAFT**

Mr. Boo replied they intend to establish a good relationship with local authorities, fencing or boundaries will be installed, and adequate cameras, lighting, etc. would be of utmost concern.

Donald Sell (33750 57th Avenue, Cannon Falls MN) questioned the proposal for the 24-acres east of the frontage road; what types of business is proposed there?

Mr. Boo said he has not made any plans for that piece of land yet. There are no utilities to this site and would not be for several years.

Mr. Sell commented that as an owner of his property for 40+ years, he has concern for the number of springs on the proposed park property; how will the water runoff be controlled?

Mr. Schifskey stated before any dirt is moved, studies will be done with engineers, Goodhue SWCD, Goodhue County, etc. to ensure proper erosion control measures are met.

9After Chair Stark called three times for comments it was moved by Commissioner Greseth and seconded by Commissioner Fox to close the Public Hearing.

Motion carried 7:0

Commissioner Stenerson asked for more details in regards to traffic, whether the County road can handle the proposed volume, if there will be a liquor license, parking provisions for a high number of visitors, proposed hours of operation, and what constitutes a special event. Commissioner Stenerson suggested tabling this CUP request at this time to answer these concerns.

Hanni stated that with the approval of this CUP, there are still approvals that need to be made along the way by the County and state. The building site construction, water, septic provisions, etc. With the larger events, if there will be more than 500 attendees there will be several conditions from the Assembly Controls Ordinance required to be submitted prior to the event. Liquor licensing would be permitted through the state. Through the process, the Applicant will be required to obtain various County approvals.

Mr. Schifskey commented that after discussion with the County Engineer the County road will be able to handle the proposed amount of traffic however the Applicant will be responsible for costs to install turn lanes to the property. Traffic control would be required for events with 500 or more people.

Commissioner Miller questioned why the City of Cannon Falls is not annexing this and overseeing this proposed project.

**PLANNING COMMISSION
GOODHUE COUNTY, MN
February 14, 2022 MEETING MINUTES
DRAFT**

Mr. Boo stated that when he met with the Mayor, the head of the EDA, and the City Manager it was noted that the parcel is not contiguous to City limits and cannot be annexed at this time. Fencing, sound/noise management, and security were discussed at the Township's public hearing. He noted that they understand all CUP conditions must be followed or they risk losing the permit. Fencing, noise provisions, no events outdoors after 10 pm, closing by midnight, being gated and secured is essential on all fronts.

Commissioner Miller questioned water and septic, if they will be on-site or if they will be coming from the City.

Mr. Boo answered as of now they will be installed on-site as there are no city utilities to the site. If there were an event, temporary services will be brought in as required in the CUP.

Mr. Schifskey stated they would be in contact with MPCA regarding licensing and engineering for water and septic/sanitation systems.

Hanni noted once a project gets to a certain size septic system, it goes to the MPCA for regulation, if it is under a certain size, it would be under the County regulations.

¹⁰It was moved by Commissioner Nystuen and seconded by Commissioner Fox for the Planning Advisory Commission to:

- adopt the staff report into the record;
- accept the application, testimony, exhibits, and other evidence presented into the record; and

Recommend the County Board of Commissioners **APPROVE** the map amendment request from Jim Boo, Applicant and James Edlund, Owner to rezone parcel 28.031.1801 from A-2 (General Agriculture District) to CR (Commercial Recreational District).

Motion carried 6:1 Stenerson opposed

2. CUP for a Veterans Memorial Park and Banquet Facility

Request for a Conditional Use Permit (CUP) to establish a Veterans Memorial Park with banquet facility/event space and nature trails.

Commissioner Stenerson stated he would like to have an amendment to the CUP conditions stating that security, fencing, and lighting provisions be brought back to the Planning Commission for approval before installation.

Hanni said we could add these items as part of the building permit approval. The items of security, fencing, and lighting will need to be shown on a plan at the time of construction permitting.

¹¹It was moved by Commissioner Greseth and seconded by Commissioner Miller for the Planning Advisory Commission to:

- adopt the staff report into the record;
- adopt the findings of fact;
- accept the application, testimony, exhibits, and other evidence presented into the record; and

**PLANNING COMMISSION
GOODHUE COUNTY, MN
February 14, 2022 MEETING MINUTES
DRAFT**

Recommend that the County Board of Commissioners **APPROVE** the request from Jim Boo, Applicant and James Edlund, Owner for a Conditional Use Permit (CUP) to establish a Veterans Memorial Park with banquet facility/event space and nature trails. The proposal includes provisions for memorials, banquet facility and restaurant space, and various public park spaces.

Subject to the following conditions:

1. Activities shall be conducted according to submitted plans, specifications, and narrative unless modified by a condition of this CUP;
2. Hours of operation for the memorial and park area shall be year-round, 7-days per week from 9 a.m. to 9 p.m.;
3. Hours of operation for the restaurant and banquet facility shall be year-round, 7-days per week from 7:00 AM to 10:00 PM;
4. Special events shall end no later than 12:00 AM (midnight);
5. On-street parking and loading/off-loading shall be prohibited;
6. The Goodhue County Zoning Administrator and Sheriff's Office shall be notified no less than 30-days prior to any publicized events with over 500 people;
7. Notification of events with over 500 people shall include the dates and times of the event, the purpose of the event, provisions for noise control, traffic control measures, provisions for additional septic/wastewater facilities, and a list of food concessioners for the events;
8. Events with over 500 people shall have on-site security and medical services. Evidence of these services shall be provided to the Zoning Administrator no less than 30-days prior to the event;
9. Applicant shall obtain Building Permit approvals for proposed structures from the Goodhue County Building Permits Department prior to beginning construction;
10. Applicant shall obtain all appropriate well and septic system permits from the Goodhue County Environmental Health Department and Minnesota Pollution Control Agency prior to establishing the use;
11. Compliance with Goodhue County Zoning Ordinance including Article 30 CR, Commercial Recreational District;
12. Compliance with all necessary State and Federal registrations, permits, licensing, and regulations; and
13. Applicant shall work with the Goodhue Soil and Water Conservation District regarding proposed grading and erosion control measures prior to beginning work.

Motion carried 6:1 Stenerson opposed

PUBLIC HEARING: CUP Amendment – Nate's Garage LLC

Request submitted by Nate Icaza (owner/operator) to amend CUP Z16-0009 to allow an agricultural equipment repair business to construct a building addition.

Pierret presented the staff report and attachments.

Chair Stark Opened the Public Hearing

Goodhue County Land Use Management

Goodhue County Government Center | 509 West Fifth Street | Red Wing, Minnesota 55066

Lisa M. Hanni, L.S. Director



County Surveyor / Recorder

Building | Planning | Zoning
 Telephone: 651.385.3104
 Fax: 651.385.3106

Environmental Health | Land Surveying | GIS
 Telephone: 651.385.3223
 Fax: 651.385.3098

Project Review per Article 3, Section 2, Subd. 5-10:

- Subd. 5
- A. The names and addresses of the petitioner or petitioners and their signatures to the petition. **See application**
 - B. Survey information: **See application**
 - C. The current and proposed district: **A2 to CR**
 - D. The current use and the proposed use of the land. **The property is currently vacant. The Applicant is proposing to establish a Veterans Memorial on the property along with a banquet facility/restaurant and nature/walking trails.**
 - E. The reason for the requested change of zoning district. **The applicant is requesting the zone change to enable a Veterans Memorial, banquet center, and nature trails to be established on the property. This type of facility is not permissible in the A2 District.**
 - F. A copy of the soil map showing the soils types within the proposed boundary and the surrounding area. **A soils map for the site has been prepared.**
 - G. Prime Farmland Rating of the soil types in F.
 - The Prime Farmland Rating for Agriculture is as follows:

Soil Name	Slope	Amount (acres)	% of Total	Prime Farmland Rating
Wangs-Wagen Prairie Complex	6-12%	24.6	26.6%	Not Prime Farmland
Wangs-Wagen Prairie Complex	12-18%	10.8	11.7%	Not Prime Farmland
Wangs-Wagen Prairie Complex	18-35%	8.3	9.0%	Not Prime Farmland
Rasset Sandy Loam	0-6%	6.0	6.5%	Prime Farmland
Rasset Sandy Loam	6-12%	6.5	7.0%	Farmland of Statewide Importance
Winneshiek Silt Loam	6-12%	2.8	3.1%	Farmland of Statewide Importance
Wagen Prairie Silt Loam	2-6%	4.9	5.3%	Prime Farmland
Frontenac-Bellechester Complex	18-45%	0.9	0.9%	Not Prime Farmland
Ridgeton Sandy Substratum Eden Prairie Complex	6-12%	0.1	0.1%	Farmland of Statewide Importance
Sparta Loamy Sand	6-12%	1.7	1.8%	Not Prime Farmland
Chelsea Loamy Sand	6-12%	1.2	1.3%	Not Prime Farmland
Waucoma-Winneshiek Complex	6-12%	3.0	3.2%	Farmland of Statewide Importance

Winneshiek-Waucoma Complex	12-18%	6.5	7.0%	Not Prime Farmland
Waucoma Loam	2-6%	7.2	7.8%	Prime Farmland
Volney Channery Silt Loam	2-12%	7.9	8.5%	Not Prime Farmland

H. A statement of how the requested change is compatible with the Goodhue County Comprehensive Plan including but not limited to the following:

1. The environmental impacts of the proposed use of land on the:
 - a. Groundwater
 - b. natural plant and animal communities
 - c. existing trees and vegetation
 - d. Bluffland stability
 - e. shoreland stability

The property is not designated shoreland or floodplain. There are some areas that may qualify as wetlands. Any future disturbance to these areas would be required to conform to the requirements in place designed to protect these sensitive areas from the potential negative impacts of development. There are no areas designated as bluffs on the parcel. The proposed use would retain several acres of natural areas for the proposed nature trails.

2. The compatibility with surrounding land uses

Adjacent land uses include undeveloped forestlands, row crop agriculture, and medium to low-density residential. Given the property's proximity to Highway 52, the extension of CSAH 14, and the zoning designation of parcels to the north as Highway Business District the use does not appear incompatible with surrounding uses. The proposed banquet hall would be located away from the existing residential development to the west.

3. The physical and visual impacts on any scenic or historic amenities within or surrounding the proposed parcel.

It is not anticipated that any scenic or historic amenities will be negatively impacted as a result of the proposed rezone.

Subd. 6 The housing density of the affected Section

Section 31 is currently zoned A2 with two parcels zoned B2 Highway Business District. A2 Districts permit a maximum of 12 dwellings per section, one per original ¼ ¼ section. Section 31 currently has 19 dwellings therefore no additional dwellings would be permitted within this section. Single-family dwellings are not a permitted or conditionally permitted use in the CR zone so the dwelling density would be unaffected by the change of zone.

Subd. 7 The impact on any surrounding agricultural uses

This property is not being farmed; there are crop farming activities to the south and west but the change of zone is not expected to impact those operations.

Subd. 8 The impact on the existing transportation infrastructure

The property will be accessed using the new CSAH 14 connection to County 24. The Applicant will need to work with Goodhue County Public Works to determine whether turn lanes will need to be added to CSAH 14 and to obtain proper permits for a new access point onto a County road.

Subd. 9 The impact on surrounding zoning districts

The property is currently zoned A2. Adjacent zoning districts are A2 and B2 to the north, A2 to the east and south, and R1 to the west. Rezoning the parcels to CR would not appear to have any substantial negative impacts to the existing and potential future uses of the surrounding zoning districts.

Subd. 10 A statement concerning the cumulative effect and compatibility of the requested zoning change on the affected Township and any cities located within 2 miles of the proposed parcel.


Rezoning the subject parcels to CR does not appear to have negative cumulative effects on the immediate surrounding area or Cannon Falls. Cannon Falls Township has considered the request and given their support for the proposal.

Subd. 11. Additional information as may be requested by the Planning Commission or zoning staff.

Custom Soil Resource Report Soil Map



Map Scale: 1:5,340 if printed on A landscape (11" x 8.5") sheet.



Map projection: Web Mercator Corner coordinates: WGS84 Edge tics: UTM Zone 15N WGS84

RECEIVED 2022 RECEIPT# 17517 DATE 1/24/22

APPLICATION FOR

Map Amendment

JAN 24 2022

Applicant Information

Land Use Management

APPLICANT OR AUTHORIZED AGENT'S NAME: Jim Boo	
APPLICANT'S ADDRESS: 3476 Lake Elmo Ave N, Lake Elmo, MN 55042	TELEPHONE: ()
	EMAIL:

CONTACT FOR PROJECT INFORMATION: Jim Boo Same as Above <input type="checkbox"/>	
ADDRESS: 3476 Lake Elmo Ave N, Lake Elmo, MN 55042	TELEPHONE:
	EMAIL:

- Map Amendment - Parcel: 28.031.1801 ; Current District: _____ Requested District: _____
- Parcel: _____ ; Current District: _____ Requested District: _____
- Parcel: _____ ; Current District: _____ Requested District: _____
- Parcel: _____ ; Current District: _____ Requested District: _____
- Parcel: _____ ; Current District: _____ Requested District: _____

1. Stated reason for map amendment(s) requested:

Looking to rezone, and change the use of the land.

2. Proposed future use(s) of the property to be rezoned:

Construct a veterans memorial park, with banquet hall, monuments and other amenities.

3. Compatibility of the proposed zoning district with existing land uses in the area:

CR, Commercial Recreational

4. Provide any additional information that will assist the Planning Advisory Commission and the County Board in reviewing your request:

This use fits well into the CR district, onsite restaurant, Nature trails, monuments, and commercial attractions.

Applicant's Affidavit

Under penalty of perjury the following declarations are made:

- The information presented is true and correct to the best of my knowledge.
- If I am unable to be present at the meeting where my request is decided, I agree to accept the Notice of Decision by certified USPS.
- Other information or applications may be required.

Signature: Team Boo / Jim Boo Date: 01/18/2022

Print name: Jim Boo owner or authorized agent

RECEIVED

GOODHUE COUNTY CONDITIONAL/INTERIM USE PERMIT APPLICATION

JAN 24 2022

Parcel # 28.031.1801

Permit# 22-0006

Land Use Management

PROPERTY OWNER INFORMATION

Last Name Edlund First James Email:
Street Address 111 West Trail Court Phone
City Cannon Falls State MN Zip 55009 Attach Legal Description as Exhibit "A"
Authorized Agent Phone
Mailing Address of Landowner: 111 W TRAIL CT CANNON FALLS MN 55009-1400
Mailing Address of Agent:

PROJECT INFORMATION

Site Address (if different than above): Parcel #28.031.1801
Lot Size 95.20 Acre Structure Dimensions (if applicable)
What is the conditional/interim use permit request for? Banquet hall and Veterans Memorial Park.
Written justification for request including discussion of how any potential conflicts with existing nearby land uses will be minimized
The use of the Veterans memorial park should not create any conflicts with neighbors. the use does not create much noise, dust, or other factors.

DISCLAIMER AND PROPERTY OWNER SIGNATURE

I hereby swear and affirm that the information supplied to Goodhue County Land Use Management Department is accurate and true. I acknowledge that this application is rendered invalid and void should the County determine that information supplied by me, the applicant in applying for this variance is inaccurate or untrue. I hereby give authorization for the above mentioned agent to represent me and my property in the above mentioned matter.

Signature of Landowner: James Edlund Date 1/18/2022 | 8:26 AM CST
Signature of Agent Authorized by Agent: Team Boo / Jim Boo 01/19/22

TOWNSHIP INFORMATION

Township Zoning Permit Attached? If no please have township complete below:

By signing this form, the Township acknowledges being made aware of the request stated above. In no way does signing this application indicate the Township's official approval or denial of the request.

Signature Title Date

Comments:

COUNTY SECTION COUNTY FEE \$350 RECEIPT # 17517 DATE PAID 1/24/22

Applicant requests a CUP/IUP pursuant to Article Section Subdivision of the Goodhue County Zoning Ordinance

What is the formal wording of the request?

Shoreland Lake/Stream Name Zoning District
Date Received Date of Public Hearing DNR Notice City Notice

Action Taken: Approve Deny Conditions:



10. Existing and proposed exterior lighting.

Parking lot lighting, and lighting for the Veterans Memorial park monuments.

11. Existing and proposed exterior signage.

Entrance monument at the road.

12. Existing and proposed exterior storage.

little to no exterior storage.

13. Proposed safety and security measures.

Building will be to all required state and local codes for fire safety.

14. Adequacy of accessibility for emergency services to the site.

Roads all sized as required per fire code, and will allow access for delivery trucks.

15. Potential for generation of noise, odor, or dust and proposed mitigation measures.

Little to non.

16. Anticipated landscaping, grading, excavation, filling, and vegetation removal activities.

Extensive grading and landscaping to be done. Would like to finish site with parks, trails etc.

17. Existing and proposed surface-water drainage provisions.

Onsite ponding as required, site to be engineered.

18. Description of food and liquor preparation, serving, and handling provisions.

Restaurant on site.

19. Provide any other such information you feel is essential to the review of your proposal.

Depending on the event, outside vendors may be brought in. Food trucks, concession stands, etc.



GOODHUE COUNTY CONDITIONAL/INTERIM USE PERMIT APPLICATION

PROJECT SUMMARY

Please provide answers to the following questions in the spaces below. If additional space is needed, you may provide an attached document.

- 1. Description of purpose and planned scope of operations (including retail/wholesale activities).

Construct a Veterans Memorial Park with monuments, banquet hall and other accommodations/ amenities.

- 2. Planned use of existing buildings and proposed new structures associated with the proposal.

No existing buildings on site. New buildings to consist of restaurant, banquet hall, and monument.

- 3. Proposed number of non-resident employees.

Unsure. During events there will be more staff. When it is just open to public there will be minimal.

- 4. Proposed hours of operation (time of day, days of the week, time of year) including special events not within the normal operating schedule.

Open almost 365 days a year to public, there will be events that can be held which will effect hours of operation.

- 5. Planned maximum capacity/occupancy.

100 - 10,000 depending on the event being hosted at the time.

- 6. Traffic generation and congestion, loading and unloading areas, and site access.

Banquet hall will have dedicated loading bays for supplies. Staff parking area, and paved visitor parking.

- 7. Off-street parking provisions (number of spaces, location, and surface materials).

Paved main parking areas. To include gravel overflow parking areas that will only get used for special events.

- 8. Proposed solid waste disposal provisions.

Dumpsters on site from local provider.

- 9. Proposed sanitary sewage disposal systems, potable water systems, and utility services.

Discussing running utilities from Cannon falls. Otherwise Well and oversized septic.

Cannon Falls Veterans Memorial Park

The Cannon Falls Veterans Memorial Park will be a special place to honor American Soldiers and remember those lost during war. The founder of the Veterans Memorial Park is former US Naval Officer Lieutenant Fong T Lor. Lieutenant Lor served 11 years flying F14 Tomcats off the USS America. Lieutenant Lor is passionate about building a Veterans Memorial Park in Cannon Falls, MN to give back and honor the sacrifice for American soldiers. The Memorial Park will be a gathering place where everyone can visit year round and honor the legacy and remember the American soldiers and their allies that have fought and served our country.

- *A proposed site plan for the property showing the building(s), parking areas/sizes of parking areas, location of memorial(s), location of the trails, etc.*

Attached

- *They would like to see a detailed narrative for the project, why you are pursuing this, what your business plans/goals are etc.*

Attached

- *I will need a professional survey of the property for the rezoning request*

Attached

- *Specific information on the needed grading, engineered plans or concepts, topographical surveys or other documents showing consideration is being given to best practices for grading*

We are at the beginning stages of planning. We do have topographical surveys attached, and are aware of how to best manage erosion, water drainage etc. We would like to get a little further along the approval process, or make sure this would be allowable before spending a large amount of money doing engineering.

- *I would have you specify the hours of operation for events by at least noting that events would conclude by midnight (or another specific time).*

Hours of operation will generally be 9am to 9pm unless there are special events. Hours may vary on weekends, for the restaurant or things of that nature, special events will be done by midnight.

- *Specific information on how noise will be kept at bay, this may mean concluding outdoor events at dark or only allowing outdoor events away from the dwellings to the west of the property.*

Noise shouldn't affect neighbors, closest neighbors would be over a quarter mile away. There may be Fourth of July fireworks or things of that nature, other than that noise should be minimal. Any outdoor music will be monitored, and would not be a "concert" setting so it will not be very loud.

- *I would want a specific number of employees, this is required for parking calculations, an estimate is fine at this point.*

Depending on hours of operation we can see 2-6 employees for general daytime use, and closer to 20 employees for events or during restaurant hours. Parking for employees will be behind the banquet hall area along with loading docs.

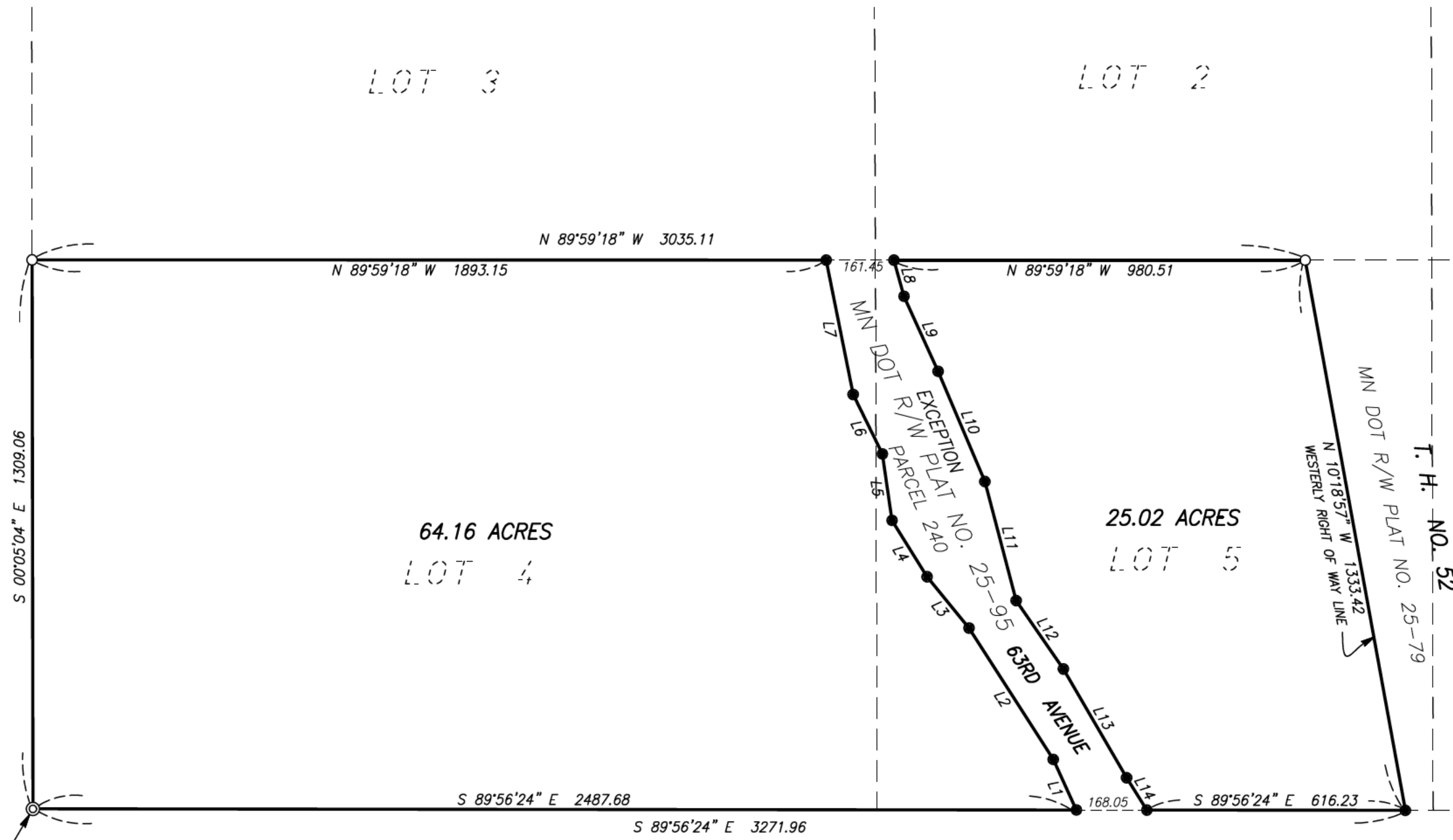
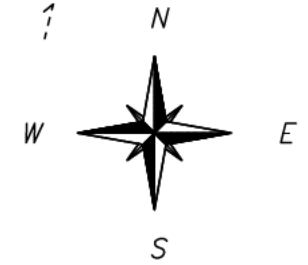
- *For security they will want to know whether the property will be always open, will there be a gated entrance to prevent people from coming at night? Will there be security cameras on-site?*

Video surveillance and lighting will be in place. A gate at the entrance would also be an option as well if required but has not been extensively planned at this point. We would like to keep the park as open and welcoming as possible, so a gate would not be ideal.

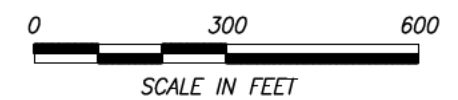
LOT 3

LOT 2

LOT 1



LINE	BEARING	DISTANCE
L1	N 24°34'51" W	132.60
L2	N 32°39'25" W	372.11
L3	N 39°16'58" W	158.08
L4	N 31°51'44" W	158.11
L5	N 08°14'17" W	160.22
L6	N 26°11'53" W	158.01
L7	N 11°20'13" W	326.81
L8	S 15°34'11" E	89.54
L9	S 24°27'05" E	196.63
L10	S 22°59'01" E	285.44
L11	S 14°42'17" E	293.53
L12	S 34°38'00" E	198.08
L13	S 30°10'03" E	300.17
L14	S 32°04'36" E	90.86



- DENOTES FOUND IRON MONUMENT
- DENOTES SET IRON MONUMENT W/PLASTIC CAP "RLS 22044"

SW CORNER GOV'T LOT 4
SEC. 31-T112N-R17W
GOODHUE COUNTY MONUMENT

CERTIFICATE FOR:
JAMES EDLUND
111 W TRAIL CT
CANNON FALLS, MN 55009

LEGAL DESCRIPTION:
That part of Government Lots 4 and 5, Section 31, Township 112 North, Range 17 West, Goodhue County, Minnesota, lying westerly of the westerly right of way line of Minnesota Department of Transportation Right of Way Plat Number 25-79, according to the recorded plat thereof. EXCEPT Parcel 240, Minnesota Department of Transportation Right of Way Plat Number 25-95, according to the recorded plat thereof.
Containing 89.18 acres, more or less.
Subject to all easements and restrictions of record, if any.

I hereby certify that this survey, plan or report was prepared by me or under my direct supervision and that I am a duly Registered Land Surveyor under the laws of the State of Minnesota.

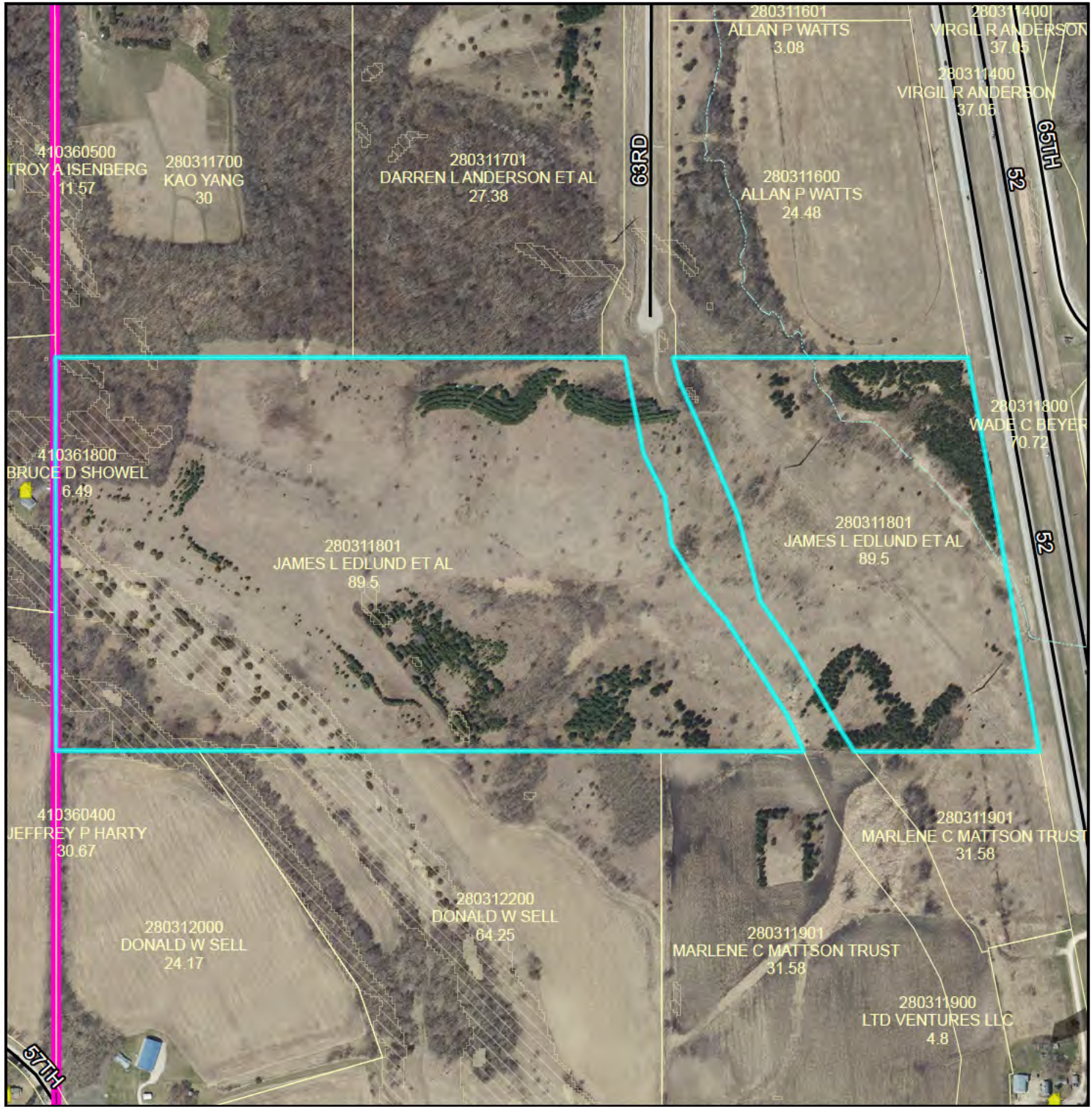
JANUARY 11, 2022
Dated: David G. Rapp
David G. Rapp
Minnesota Registration No. 22044

RAPP LAND SURVEYING, INC.
45967 HIGHWAY 56 BLVD
KENYON, MN 55946
612-532-1263

DRAWN BY: DGR	DATE: 1-11-22	PROJECT NO. D21391
SCALE: 1"=300'	SHEET 1 of 1 sheet	BOOK/PAGE 51/16



MAP 01: PROPERTY OVERVIEW



Planning Advisory Commission

Public Hearing
February 14, 2022

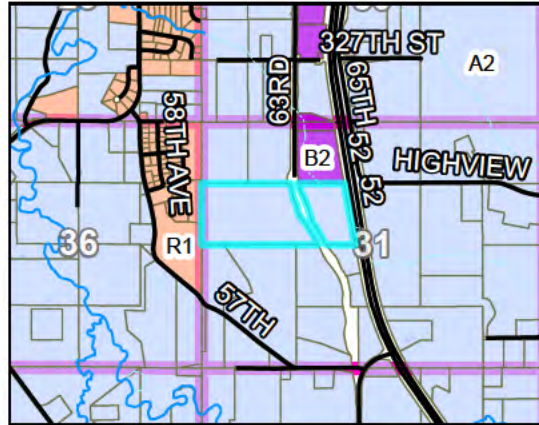
Cannon Falls Veteran's Memorial Park
Jim Boo, Applicant and James Edlund,
Owner

Request to rezone parcel 28.031.1801
from A-2 to CR

Part of Govt Lots 4 & 5 Section 31 TWP
112 Range 17 in Cannon Falls Township

Legend

- | | | | |
|--|----------------------------|--|------------------------------|
| | Intermittent Streams | | Bluff Impact Zones (% slope) |
| | Protected Streams | | 30 |
| | Lakes & Other Water Bodies | | |
| | Shoreland | | |
| | Historic Districts | | |
| | Parcels | | |
| | Registered Feedlots | | |
| | Dwellings | | |
| | Municipalities | | |
| | | | FEMA Flood Zones |
| | | | 2% Annual Chance |
| | | | A |
| | | | AE |
| | | | AO |
| | | | X |

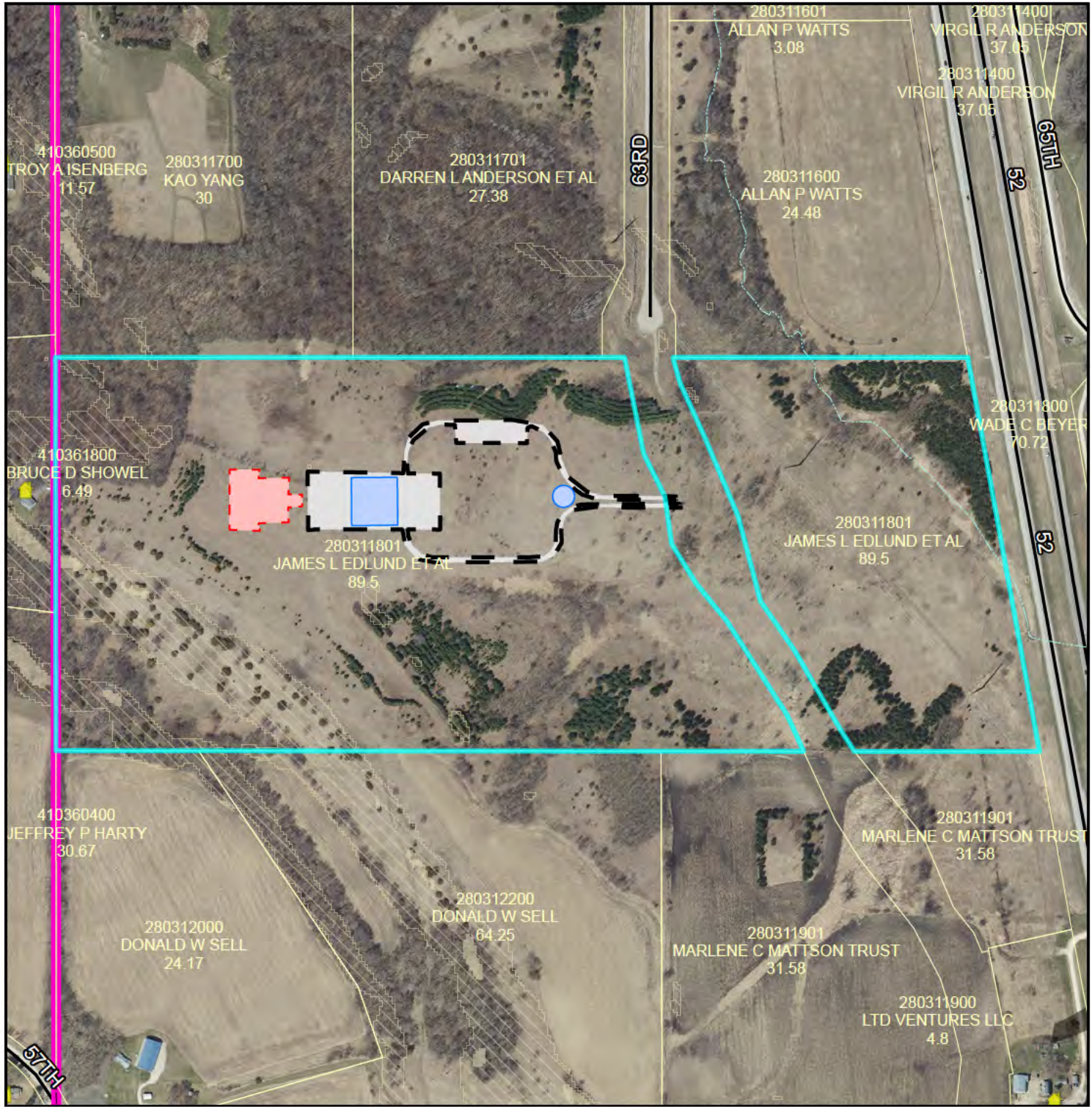


DATA DISCLAIMER: Goodhue County assumes NO liability for the accuracy or completeness of this map OR responsibility for any associated direct, indirect, or consequential damages that may result from its use or misuse. Goodhue County Copyright 2022.

2020 Aerial Imagery
Map Created January, 2022 by LUM



MAP 01: PROPERTY OVERVIEW



Planning Advisory Commission

Public Hearing
February 14, 2022


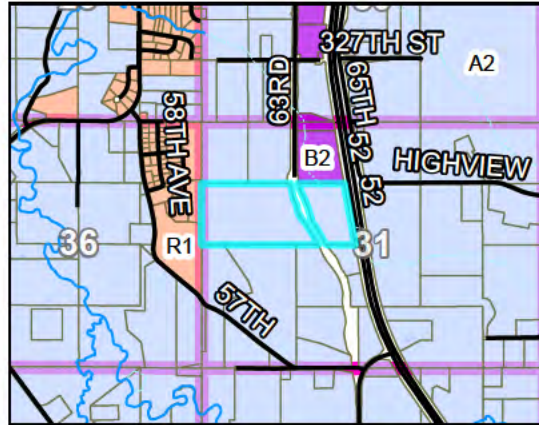
Cannon Falls Veteran's Memorial Park
Jim Boo, Applicant and James Edlund,
Owner

Request to rezone parcel 28.031.1801
from A-2 to CR

Part of Govt Lots 4 & 5 Section 31 TWP
112 Range 17 in Cannon Falls Township

Legend

- | | | | |
|--|----------------------------|--|------------------------------|
| | Intermittent Streams | | Bluff Impact Zones (% slope) |
| | Protected Streams | | 30 |
| | Lakes & Other Water Bodies | | |
| | Shoreland | | |
| | Historic Districts | | |
| | Parcels | | |
| | Registered Feedlots | | |
| | Dwellings | | |
| | Municipalities | | |
| | | | FEMA Flood Zones |
| | | | 2% Annual Chance |
| | | | A |
| | | | AE |
| | | | AO |
| | | | X |

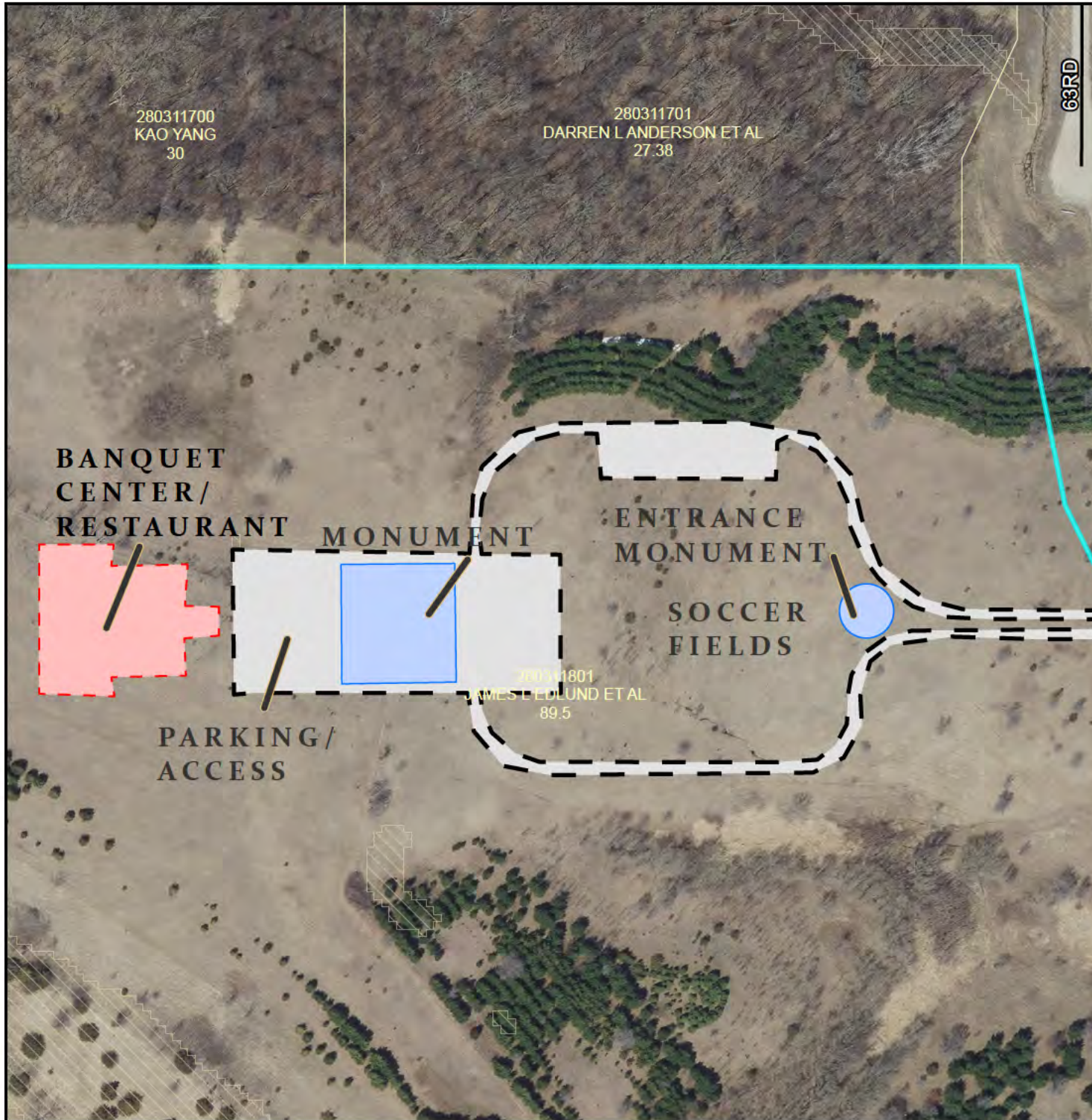


DATA DISCLAIMER: Goodhue County assumes NO liability for the accuracy or completeness of this map OR responsibility for any associated direct, indirect, or consequential damages that may result from its use or misuse. Goodhue County Copyright 2022.

2020 Aerial Imagery
Map Created January, 2022 by LUM



MAP 01: PROPERTY OVERVIEW



Planning Advisory Commission

Public Hearing
February 14, 2022


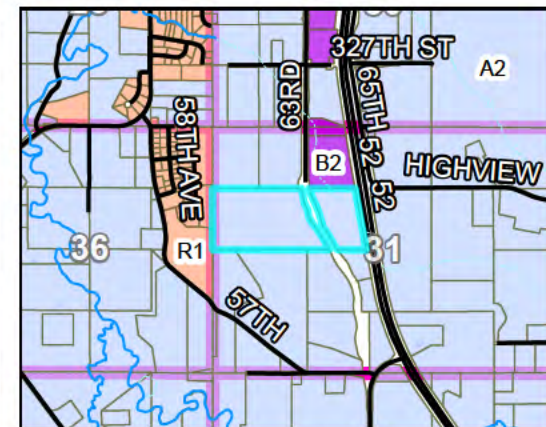
Cannon Falls Veteran's Memorial Park
Jim Boo, Applicant and James Edlund,
Owner

Request to rezone parcel 28.031.1801
from A-2 to CR

Part of Govt Lots 4 & 5 Section 31 TWP
112 Range 17 in Cannon Falls Township

Legend

	Intermittent Streams		Bluff Impact Zones (% slope)
	Protected Streams		30
	Lakes & Other Water Bodies		
	Shoreland		
	Historic Districts		
	Parcels		
	Registered Feedlots		
	Dwellings		
	Municipalities		
			FEMA Flood Zones
			2% Annual Chance
			A
			AE
			AO
			X

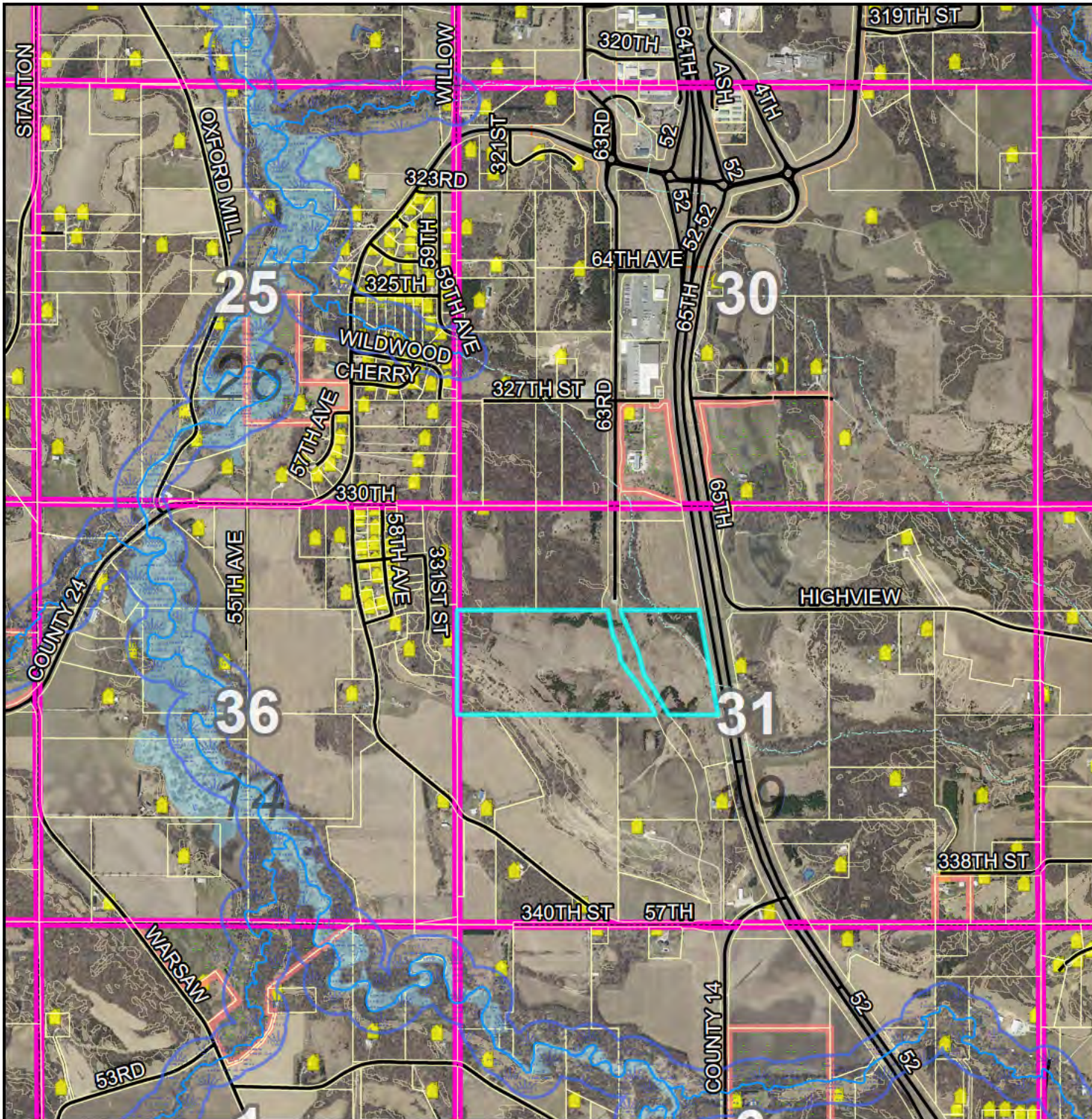


DATA DISCLAIMER: Goodhue County assumes NO liability for the accuracy or completeness of this map OR responsibility for any associated direct, indirect, or consequential damages that may result from its use or misuse. Goodhue County Copyright 2022.

2020 Aerial Imagery
Map Created January, 2022 by LUM



MAP 02: VICINITY MAP



BOARD OF ADJUSTMENT

Public Hearing
February 14, 2022

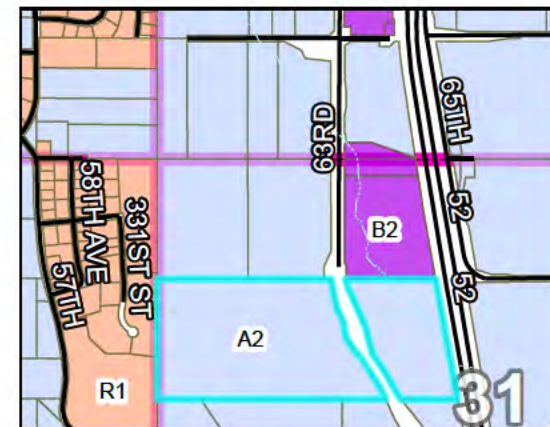
Cannon Falls Veteran's Memorial Park
Jim Boo, Applicant and James Edlund,
Owner

Request to rezone parcel 28.031.1801
from A-2 to CR

Part of Govt Lots 4 & 5 Section 31 TWP
112 Range 17 in Cannon Falls Township

Legend

- | | | | |
|--|----------------------------|--|------------------------------|
| | Intermittent Streams | | Bluff Impact Zones (% slope) |
| | Protected Streams | | 20 |
| | Lakes & Other Water Bodies | | 30 |
| | Shoreland | | FEMA Flood Zones |
| | Historic Districts | | 2% Annual Chance |
| | Parcels | | A |
| | Registered Feedlots | | AE |
| | Dwellings | | AO |
| | Municipalities | | X |



DATA DISCLAIMER: Goodhue County assumes NO liability for the accuracy or completeness of this map OR responsibility for any associated direct, indirect, or consequential damages that may result from its use or misuse. Goodhue County Copyright 2022.

2020 Aerial Imagery
Map Created January, 2022 by LUM



MAP 03: ELEVATIONS



BOARD OF ADJUSTMENT

Public Hearing
February 14, 2022

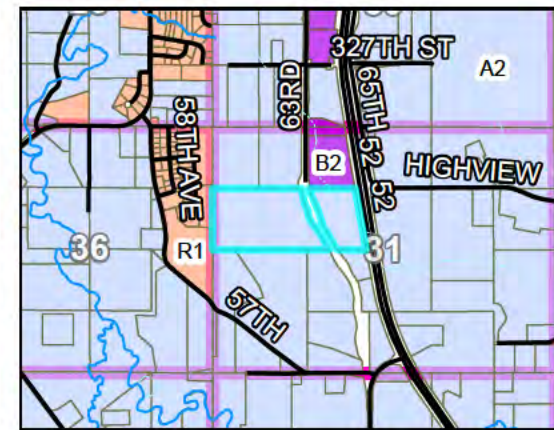
Cannon Falls Veteran's Memorial Park
Jim Boo, Applicant and James Edlund,
Owner

Request to rezone parcel 28.031.1801
from A-2 to CR

Part of Govt Lots 4 & 5 Section 31 TWP
112 Range 17 in Cannon Falls Township

Legend

- | | |
|----------------------------|------------------------------|
| Intermittent Streams | Bluff Impact Zones (% slope) |
| Protected Streams | 20 |
| Lakes & Other Water Bodies | 30 |
| Shoreland | FEMA Flood Zones |
| Historic Districts | 2% Annual Chance |
| Parcels | A |
| Registered Feedlots | AE |
| Dwellings | AO |
| Municipalities | X |



0 180 360 720 1,080 US Feet

DATA DISCLAIMER: Goodhue County assumes NO liability for the accuracy or completeness of this map OR responsibility for any associated direct, indirect, or consequential damages that may result from its use or misuse. Goodhue County Copyright 2022.

2020Aerial Imagery
Map Created January, 2022 by LUM



ARTICLE 30 CR, COMMERCIAL RECREATIONAL DISTRICT

SECTION 1. PURPOSE

The intent of the CR Commercial Recreational District is to provide suitable locations for, and to encourage the development of, commercial recreation facilities in those areas of the county which benefit the recreational needs of both residents and tourists and restrict incompatible commercial and industrial uses. The Commercial Recreational District shall not be an overlay district, but shall be an exclusive district when used.

SECTION 2. PERMITTED USES

Subd. 1. None.

SECTION 3. CONDITIONAL USES AND INTERIM USES

All condition and interim uses are subject to zoning and building permits.

- Subd. 1. Resort facilities to include lodges, guesthouses, cabins and retreat facilities.
- Subd. 2. On-site taverns where the main function is servicing a resort or recreational development.
- Subd. 3. On-site restaurants where the main function is servicing a resort or recreational development.
- Subd. 4. Golf courses and clubhouses.
- Subd. 5. Dinner theaters.
- Subd. 6. Ski areas, ski jumps, related lifts, lodges, and maintenance facilities.
- Subd. 7. Yacht slips, service and storage marinas, harbor and docking facilities subject also to all approved regulations and ordinances of governmental agencies for the same.
- Subd. 8. Campgrounds and Recreational Vehicle sites.
- Subd. 9. Nature trails, snowmobile trails, ski trails, and similar facilities.
- Subd. 10. Museums and commercialized historical attractions.
- Subd. 11. Accessory uses to be determined through the CUP process.
- Subd. 12. Outdoor recreational uses including, but not limited to: zip lines, rope or disc golf courses and mountain bike trails.
- Subd. 13. Outdoor concert facilities.

SECTION 4. GENERAL DISTRICT REGULATIONS

- Subd. 1. Maximum height limitations for structures and related facilities shall be determined through the CUP process.
- Subd. 2. Each lot or parcel shall have an area of not less than two (2) acres.
- Subd. 3. Structures shall meet the following setbacks:
- A. Front yard
 - 1. A front yard of not less than forty five (45) feet shall be provided as measured from the right-of-way line of any public road or highway.
 - 2. In the event any building is located on a lot at the intersection of two (2) or more roads or highways, such a lot shall have a front yard abutting each such road or highway.
 - B. Side and Rear Yard
 - 1. Side and Rear yards shall be a minimum of thirty (30) feet. However, livestock buildings shall be subject to a side and rear yard setback of one hundred (100) feet.
- Subd. 4. Lot Width. Each lot shall have a minimum width of one hundred (100) feet.

- Subd. 1 A separate license shall be required for each Assembly and each location in which 500 or more people assemble or can reasonably be anticipated to assemble.
- Subd. 2 A license shall permit the Assembly of only the maximum number of people stated in the license. The license shall not sell tickets to, nor permit to assemble at the licensed location more than the maximum permissible number of people.
- Subd. 3 This ordinance shall not apply to any regularly established, permanent place of worship, stadium, athletic field, arena, auditorium, coliseum, County Parks or trails, or other similar permanently established place of assembly.
- Subd. 4 This ordinance shall not apply to fairs or other Assemblies held at the Goodhue County fairgrounds or “Breakfast at the Farm” events.
- Subd. 5 This ordinance may be required as part of other licenses, permits, ordinances, or regulation of Goodhue County.
- Subd. 6 If liquor is sold or distributed as part of the Assembly, the applicant must also obtain, or provide proof of, the appropriate liquor licenses or permits (including Caterer’s Permits) from the State of Minnesota and from Goodhue County.
- Subd. 7 This ordinance shall not apply to a family celebratory gatherings taking place entirely upon the premises of a family member.
- Subd. 8 Each license granted to an applicant under this Ordinance shall not be non-transferable.

SECTION 8. PROCEDURE

- Subd. 1 Upon receipt of a completed application for a license to hold an actual or anticipated assembly of 500 or more persons, the County Board shall schedule a public hearing at a time and in a location to be prescribed. The public hearing may be continued from time to time and additional hearings may be held.
- Subd. 2 The County Board shall base its decision, including any conditions, on consideration of the elements contained in the information provided with the application, information gathered from the public hearing, and any additional information provided by the public or staff.

SECTION 9. APPLICATION

- Subd. 1 As part of the application, the applicant shall provide information to address:
- A. The nature or purpose of the Assembly;
 - B. The dates and times in which the Assembly will occur;
 - C. The maximum number of tickets to be issued;
 - D. The maximum number of persons, including staff, which will be on the site during the Assembly dates and times.
- Subd. 2 As part of a completed application, the applicant shall submit a site map and provide plans for:
- A. enclosing the location of the assembly with a barrier of sufficient height and strength to prevent people in excess of the maximum permissible from gaining access to the grounds;
 - B. sound control of the Assembly not to exceed limits outlined in the Performance Standards of this ordinance;

- C. potable water supplies and locations of access;
- D. the number and location of sanitary facilities on the site; facilities shall meet all state and local specifications sufficient for the maximum number of people to be assembled at the rate of at least one toilet for every 150 persons;
- E. the management and disposal of solid waste generated on site;
- F. medical services on site for the duration of the Assembly;
- G. appropriate illumination of the location of the Assembly and the parking locations if the Assembly is to continue during hours of darkness;
- H. parking area size and location of lots, points of highway access, and interior roads including routes between highway access and parking lots;
- I. traffic control measures and surrounding routes adjacent to the site to be used to enter and exit the Assembly. Traffic control measures shall be based upon the Manual on Uniform Traffic Control Devices;
- J. onsite security services;
- K. fire protection services;
- L. food concessioners, including their license and permit numbers, who will be allowed to operate on the grounds for the Assembly;

SECTION 10. PERFORMANCE STANDARDS

The performance standards established by this ordinance are designed to ensure that assemblies are conducted in a safe, sanitary manner.

- Subd. 1 The Assembly activity, excluding preparation or dismantling of the event, shall be limited to 10am through midnight on the dates of the event.
- Subd. 2 Signs for the Assembly shall be subject to the restrictions in the Goodhue County Zoning Ordinance regulating Temporary signs.
- Subd. 3 No on-street parking, or parking in a road right of way, is allowed.
- Subd. 4 Minimum parking shall be one (1) parking space for each four (4) people.
- Subd. 5 Overnight camping shall require a Conditional Use Permit according to the Goodhue County Zoning Ordinance.
- Subd. 6 Sound control of the Assembly shall not exceed the Noise Standards, Noise Area Classification 1, as defined in Minnesota Rules 7030.0040 and Minnesota Rules 7030.0050, at the property boundary of the location of the Assembly.
- Subd. 7 The activities must comply with all pertinent State and Federal registrations, permits, licensing, and regulations.
- Subd. 8 Prior to the Assembly event, the applicant shall provide a cash or irrevocable Letter of Credit in an amount to be determined by the County Board. The applicant shall indemnify and hold harmless Goodhue County or its agents, officers, servants, and employees from any liability or causes of action which

might arise by reason of granting this license, and from any cost incurred in cleaning up, removal, and disposal of any solid waste or other material produced or left by the Assembly.

- Subd. 9 The applicant shall file with the County Auditor, a Certificate of Insurance demonstrating/identifying that the applicant has obtained a policy of insurance in amount not less than one million dollars (\$1,000,000) for bodily injury or death of one person, and not less than one million dollars (\$1,000,000) for bodily injury or death of two or more persons in any one incident, and not less than one million dollars (\$1,000,000) for damage to property, insuring the applicant against liability for injury, death or property damage arising out of the Assembly.
- Subd. 10 For local authority or law enforcement contact purposes, a designated onsite Administrative Control Center shall be staffed by the applicant or its employees during the entire Assembly event. Contact information for Administrative Control staff, including names and telephone numbers, must be provided to the County one week prior to the Assembly.

SECTION 11. ISSUANCE

If a license is approved by the County Board, the license shall only be valid for the specified dates and any conditions as set forth in the license.

SECTION 12. REVOCATION

The license may be revoked by the County Board if any of the conditions required for the issuing of, or contained in the license are not in compliance, or if any condition previously met ceases to be in compliance.

Costs related to the enforcement or revocation of an issued license shall be assessed to the property on which the Assembly took place.

SECTION 13. VIOLATIONS AND PENALTIES

- Subd. 1 The provisions of this Ordinance may be enforced by injunction in any court of competent jurisdiction.
- Subd. 2 The holding of an Assembly in violation of any provision or condition contained in this Ordinance shall be deemed a public nuisance and may be abated as such.
- Subd. 3 In the event an applicant is found to have violated any term or condition upon which the applicant was granted a permit, the County may call the Letter of Credit. No portion of the Letter of Credit shall be released to the applicant until all provisions of the permit have been resolved to the satisfaction of the County.
- Subd. 4 Any person who shall violate any provision of this Ordinance shall be deemed guilty of a misdemeanor and upon conviction thereof, punished by a fine and, or by imprisonment in the County jail as prescribed by law.

SECTION 14. EFFECTIVE DATE

The effective date of this Ordinance shall be upon County Board approval and publication.

Goodhue County Land Use Management

Goodhue County Government Center | 509 West Fifth Street | Red Wing, Minnesota 55066

Lisa M. Hanni, L.S. Director

Building | Planning | Zoning
Telephone: 651.385.3104
Fax: 651.385.3106



County Surveyor / Recorder

Environmental Health | Land Surveying | GIS
Telephone: 651.385.3223
Fax: 651.385.3098

To: County Board
From: Land Use Management
Meeting Date: March 15, 2022
Report date: March 9, 2022

PUBLIC HEARING: Request for Map Amendment (Rezone) - Kehren

Request for map amendment, submitted by Larry Kehren (Buyer) and William Holst (Owner), to rezone 24,440 square feet from A-3 (Urban Fringe District) to R-1 (Suburban Residence District).

Application Information:

Applicant: Larry Kehren (Buyer) and William Holst (Owner)
Address of zoning request: 33587 Lakeview Drive Lake City, MN 55041
Parcel(s): 32.200.0220
Abbreviated Legal Description: Part of the NE ¼ of the NW ¼ of Section 31 TWP 112 Range 12 in Florence Township
Township Information: Florence Township approved the rezoning request at their February 22, 2022 meeting.
Zoning District: A3 (Urban Fringe District)

Attachments and links:

Application and submitted project summary
Site Map(s)
Survey
February 14, 2022 DRAFT Planning Commission meeting minutes
Rezone Project Review
Goodhue County Zoning Ordinance (GCZO):
<http://www.co.goodhue.mn.us/DocumentCenter/View/2428>

Summary:

The Applicant (Larry Kehren) has proposed to purchase 24,440 square feet of parcel 32.200.0220 owned by William Holst in Florence Township. Parcel 32.200.0220 is currently zoned A-3 (Urban Fringe District), the Applicant is required to combine the 24,440 square feet (Parcel B on the attached survey) with his existing parcel 32.200.0260 due to A-3 District minimum lot size restrictions. This proposed parcel combination requires the 24,440 square feet to be rezoned from A3 to R1 (Suburban Residence District) to avoid creating a split-zoned parcel.

Project Summary:

Property Information:

- The Holst property consists of a single parcel comprising approximately 26.62 acres. This property is currently used for the Lake City Golf Club. There are several parcels used for the golf club in section 31.
- The Kehren property consists of a single parcel comprising approximately 1.61 acres. Driveway access is located off of Territorial Road across a commonly owned parcel on the west side of the property.
- The Holst parcel is currently zoned A-3. Adjacent zoning districts are A-3 to the east, south, and west; R1 to the west and north, and A-2 (General Agriculture District) to the north.
- The Kehren parcel is currently zoned R-1. Adjacent zoning districts are A-3 to the east and north

and R-1 to the west and south.

- Surrounding land uses include medium-density residential. Residential housing located within the Golfview Ridge First Subdivision is located off of Golfview Ridge south of the Kehren property. Residential housing within the Anderson Oak Ridge Replat is located off of 361st Avenue to the north in Section 30. Land utilized for the Lake City Golf Club is located to the north and south.
- The property is not located within a Historic Preservation District. It is not anticipated that any scenic or historic amenities will be negatively impacted as a result of the proposed rezone.
- The parcel is not designated Shoreland or Floodplain. There are some steeper slopes (approximately 27%) within the area to be rezoned. There are no Blufflands on the property, but care should be taken during any future development of the site to prevent erosion and contain runoff during any construction.

Existing/Proposed Uses:

- The Holst property currently is utilized for the Lake City Golf Club. There are no structures on this parcel. The proposed split would not have any negative effects on the current use of the property.
- The Kehren property currently has a single-family dwelling with an attached garage and two accessory structures. The dwelling is served by a private well and septic system. The Applicant intends to combine the proposed 24,440 square foot parcel with his existing parcel.
- It should be noted that an additional 38,313 square feet (shown as Parcel A on the attached survey) have been split from the Holst parcel. This land was combined with parcel 32.200.0270 owned by Lance Meincke. This split and combination were approved administratively because the Meincke parcel is currently zoned A-3 and a split-zoned parcel would not be created.

Planning Information:

- The R-1 District is intended to provide a district that defines and protects areas suitable for low to medium density residential development as the principal use of the land and to allow related facilities desirable for a residential environment. The proposed lot combination and rezoning would not result in any additional building sites.
- The property is not currently used for agricultural purposes. The Prime Farmland Rating for Agriculture is as follows:

Soil Name	Slope	Amount (acres)	% of Total	Prime Farmland Rating
Hawick sandy loam	18-45%	0.4	88.1%	Not Prime Farmland
Burkhardt sandy loam	0-6%	0.1	11.9%	Farmland of Statewide Importance

- The proposed rezone appears compatible with the goals and objectives of the Goodhue County Comprehensive Plan:

“Support the establishment of rural residences to provide rural living opportunities in the unincorporated areas of Goodhue County”

“Soils with Prime Farmland Rating shall be protected from residential development whenever possible”

PAC Recommendation:

The Planning Advisory Commission recommends the County Board

- adopt the staff report into the record;
- accept the application, testimony, exhibits, and other evidence presented into the record; and

APPROVE the map amendment request from Larry Kehren (buyer) and William Holst (owner) to rezone 24,440 square feet of parcel 32.200.0220 (shown as Parcel B on the official survey) from A-3 (Urban Fringe District) to R-1 (Suburban Residence District).

**PLANNING COMMISSION
GOODHUE COUNTY, MN
February 14, 2022 MEETING MINUTES
DRAFT**

been offered for a large solar project, which is almost all of the northern half of the section. If the solar project happens, there would only be room for one home in that area.

4It was moved by Commissioner Greseth and seconded by Commissioner Fox for the Planning Advisory Commission to:

- adopt the staff report into the record;
- accept the application, testimony, exhibits, and other evidence presented into the record; and

Recommend that the County Board of Commissioners **APPROVE** the map amendment request from Pine Island Township to rezone Section 34 from A-1 (Agriculture Protection) to A-2 (General Agriculture District).

Motion carried 6:0 (Miller abstained)

PUBLIC HEARING: Request for Map Amendment (Rezone) - Kehren

Request for map amendment, submitted by Larry Kehren (Buyer) and William Holst (Owner), to rezone 24,440 square feet from A-3 (Urban Fringe District) to R-1 (Suburban Residence District).

Pierret presented the staff report and attachments.

Chair Stark Opened the Public Hearing

No one spoke for or against the request.

5After Chair Stark called three times for comments it was moved by Commissioner Stenerson and seconded by Commissioner Miller to close the Public Hearing.

Motion carried 7:0

Commissioner Stenerson clarified that another dwelling site would not be created due to the zoning change.

Pierret confirmed that statement.

6It was moved by Commissioner Stenerson and seconded by Commissioner Nystuen for the Planning Advisory Commission to:

- adopt the staff report into the record;
 - accept the application, testimony, exhibits, and other evidence presented into the record; and
- recommend that the County Board of Commissioners **APPROVE** the map amendment request from Larry Kehren (buyer) and William Holst (owner) to rezone 24,440 square feet of parcel 32.200.0220 (shown as Parcel B on the official survey) from A-3 (Urban Fringe District) to R-1 (Suburban Residence District).

Motion carried 7:0

\$500 RECEIPT# 17514 DATE 1-14-22

RECEIVED

JAN 14 2022

APPLICATION FOR

Map Amendment

Applicant Information

APPLICANT OR AUTHORIZED AGENT'S NAME LARRY AND KYIE KEHREN		Land Use Management
APPLICANT'S ADDRESS: 32964 TERRITORIAL ROAD TRL. LAKE CITY, MN. 55041		TELEPHONE:

CONTACT FOR PROJECT INFORMATION: LARRY KEHREN		Same as Above <input checked="" type="checkbox"/>
ADDRESS:		TELEPHONE: ()
		EMAIL:

- Map Amendment - Parcel: 32.200.0220 ; Current District: A3 Requested District: R-1
- Parcel: Bas. Shawn ; Current District: _____ Requested District: _____
- Parcel: _____ ; Current District: _____ Requested District: _____
- Parcel: _____ ; Current District: _____ Requested District: _____
- Parcel: _____ ; Current District: _____ Requested District: _____

1. Stated reason for map amendment(s) requested:

TO ATTACH PARCEL B TO OUR PARCEL R 32.200.0260

2. Proposed future use(s) of the property to be rezoned:

ATTACH TO OUR YARD

3. Compatibility of the proposed zoning district with existing land uses in the area:

YES IT IS COMPATABLE

4. Provide any additional information that will assist the Planning Advisory Commission and the County Board in reviewing your request:

Applicant's Affidavit

Under penalty of perjury the following declarations are made:

- The information presented is true and correct to the best of my knowledge.
- If I am unable to be present at the meeting where my request is decided, I agree to accept the Notice of Decision by certified USPS.
- Other information or applications may be required.

Signature: Kyle E. Kehren


Date: 1-14-22

Print name: KYLE E. KEHREN LARRY W. KEHREN owner or authorized agent

Custom Soil Resource Report Soil Map



Map Scale: 1:454 if printed on A landscape (11" x 8.5") sheet.



Map projection: Web Mercator Corner coordinates: WGS84 Edge tics: UTM Zone 15N WGS84

MAP 01: PROPERTY OVERVIEW



BOARD OF ADJUSTMENT

Public Hearing
February 14, 2022

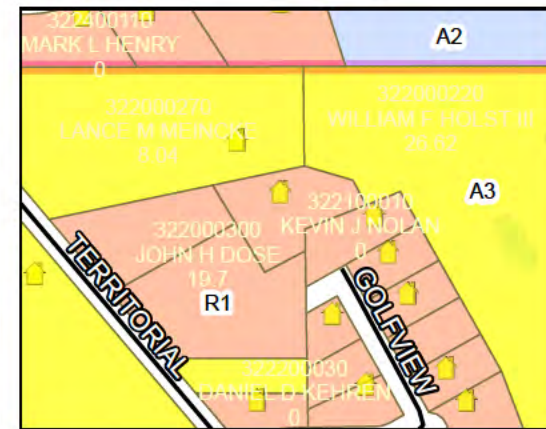
Larry Kehren (Buyer) and William Holst (Owner)
A3 Zoned District

Part of the NE 1/4 of the NW 1/4
of Section 31 TWP 112 Range 12
in Florence Township

Request to rezone 24,440 square feet
from A-3 to R-1

Legend

Intermittent Streams	Bluff Impact Zones (% slope)
Protected Streams	20
Lakes & Other Water Bodies	30
Shoreland	FEMA Flood Zones
Historic Districts	2% Annual Chance
Parcels	A
Registered Feedlots	AE
Dwellings	AO
Municipalities	X



DATA DISCLAIMER: Goodhue County assumes NO liability for the accuracy or completeness of this map OR responsibility for any associated direct, indirect, or consequential damages that may result from its use or misuse. Goodhue County Copyright 2022.

2020 Aerial Imagery
Map Created January, 2022 by LUM



MAP 02: VICINITY MAP



BOARD OF ADJUSTMENT

Public Hearing
February 14, 2022


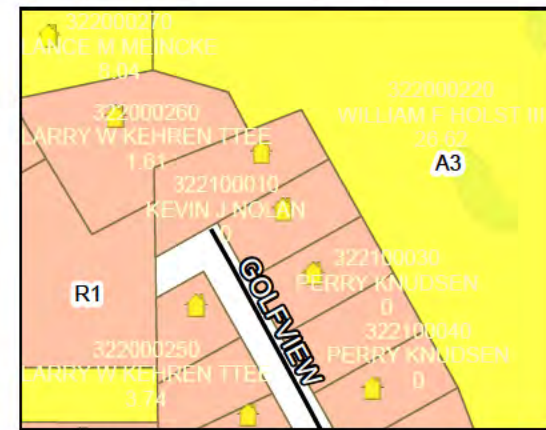
Larry Kehren (Buyer) and William Holst (Owner)
A3 Zoned District

Part of the NE 1/4 of the NW 1/4
of Section 31 TWP 112 Range 12
in Florence Township

Request to rezone 24,440 square feet
from A-3 to R-1

Legend

	Intermittent Streams		Bluff Impact Zones (% slope)
	Protected Streams		30
	Lakes & Other Water Bodies		
	Shoreland		
	Historic Districts		
	Parcels		
	Registered Feedlots		
	Dwellings		
	Municipalities		
			FEMA Flood Zones
			2% Annual Chance
			A
			AE
			AO
			X



DATA DISCLAIMER: Goodhue County assumes NO liability for the accuracy or completeness of this map OR responsibility for any associated direct, indirect, or consequential damages that may result from its use or misuse. Goodhue County Copyright 2022.

2020 Aerial Imagery
Map Created January, 2022 by LUM



MAP 03: ELEVATIONS



BOARD OF ADJUSTMENT

Public Hearing
February 14, 2022


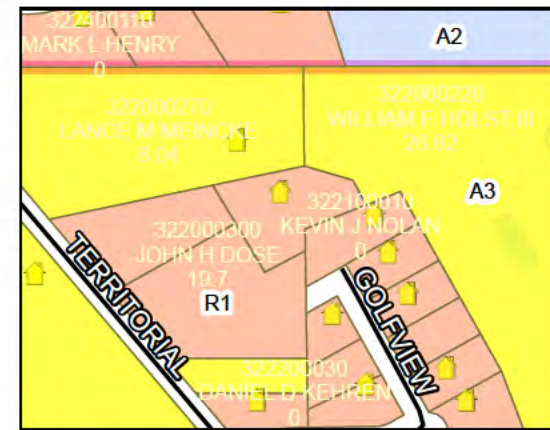
Larry Kehren (Buyer) and William Holst (Owner)
A3 Zoned District

Part of the NE 1/4 of the NW 1/4
of Section 31 TWP 112 Range 12
in Florence Township

Request to rezone 24,440 square feet
from A-3 to R-1

Legend

	Intermittent Streams		Bluff Impact Zones (% slope)
	Protected Streams		20
	Lakes & Other Water Bodies		30
	Shoreland		FEMA Flood Zones
	Historic Districts		2% Annual Chance
	Parcels		A
	Registered Feedlots		AE
	Dwellings		AO
	Municipalities		X



DATA DISCLAIMER: Goodhue County assumes NO liability for the accuracy or completeness of this map OR responsibility for any associated direct, indirect, or consequential damages that may result from its use or misuse. Goodhue County Copyright 2022.

2020Aerial Imagery
Map Created January, 2022 by LUM

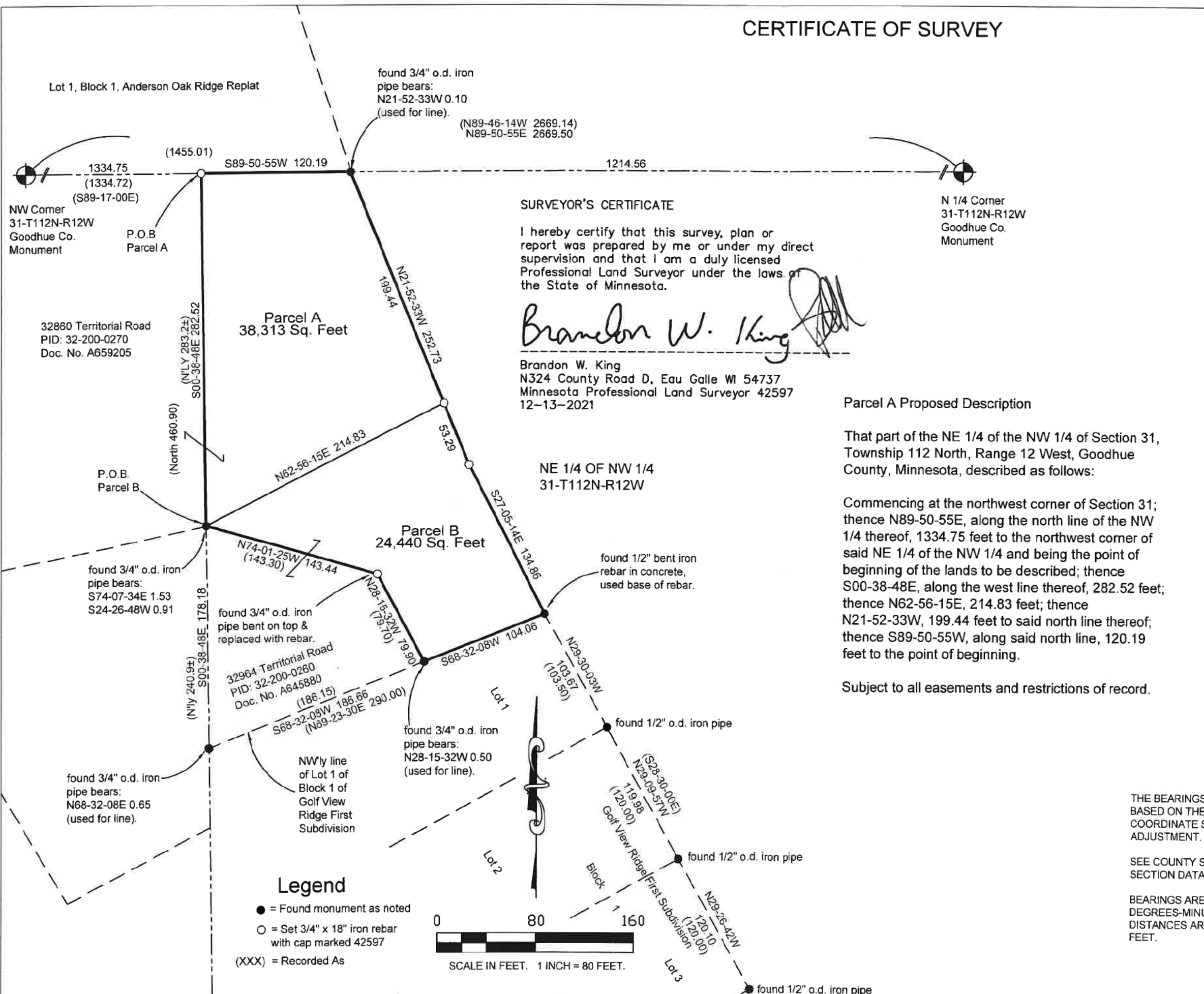


CERTIFICATE OF SURVEY

PREPARED FOR:
Larry Kehren
32864 Territorial Road
Lake City MN 55041

MAP DATE: 12-13-2021
FIELD WORK DATE: 12-11-2021

Brandon King Land Surveying, LLC
PHONE: 715-639-5243
EMAIL:
bklsllc@gmail.com



SURVEYOR'S CERTIFICATE

I hereby certify that this survey, plan or report was prepared by me or under my direct supervision and that I am a duly licensed Professional Land Surveyor under the laws of the State of Minnesota.

Brandon W. King

Brandon W. King
N324 County Road D, Eau Galle WI 54737
Minnesota Professional Land Surveyor 42597
12-13-2021

N 1/4 Corner
31-T112N-R12W
Goodhue Co.
Monument

Parcel A Proposed Description

That part of the NE 1/4 of the NW 1/4 of Section 31, Township 112 North, Range 12 West, Goodhue County, Minnesota, described as follows:

Commencing at the northwest corner of Section 31; thence N89-50-55E, along the north line of the NW 1/4 thereof, 1334.75 feet to the northwest corner of said NE 1/4 of the NW 1/4 and being the point of beginning of the lands to be described; thence S00-38-48E, along the west line thereof, 282.52 feet; thence N62-56-15E, 214.83 feet; thence S21-52-33E, 53.29 feet to the northwesterly line of Lot 1 of Block 1 of the plat of Golf View Ridge First Subdivision; thence S68-32-08W, along said northwesterly line, 104.06 feet to a parcel line of Document Number A645880; thence N21-52-33W, 199.44 feet to said north line thereof; thence S89-50-55W, along said north line, 120.19 feet to the point of beginning.

Subject to all easements and restrictions of record.

Parcel B Proposed Description

That part of the NE 1/4 of the NW 1/4 of Section 31, Township 112 North, Range 12 West, Goodhue County, Minnesota, described as follows:

Commencing at the northwest corner of Section 31; thence N89-50-55E, along the north line of the NW 1/4 thereof, 1334.75 feet to the northwest corner of said NE 1/4 of the NW 1/4; thence S00-38-48E, along the west line thereof, 282.52 feet to the point of beginning of the lands to be described; thence N62-56-15E, 214.83 feet; thence S21-52-33E, 53.29 feet; thence S27-05-14E, 134.86 feet to the northwesterly line of Lot 1 of Block 1 of the plat of Golf View Ridge First Subdivision; thence S68-32-08W, along said northwesterly line, 104.06 feet to a parcel line of Document Number A645880; thence N74-01-25W, along said parcel line, 143.44 feet to the point of beginning.

Subject to all easements and restrictions of record.

Legend

- = Found monument as noted
- = Set 3/4" x 18" iron rebar with cap marked 42597
- (XXX) = Recorded As



THE BEARINGS SHOWN HEREON ARE BASED ON THE GOODHUE COUNTY COORDINATE SYSTEM, NAD 1983 (1996) ADJUSTMENT.

SEE COUNTY SURVEYOR'S OFFICE FOR SECTION DATA.

BEARINGS ARE EXPRESSED IN DEGREES-MINUTES-SECONDS. DISTANCES ARE EXPRESSED IN DECIMAL FEET.

Goodhue County Land Use Management

Goodhue County Government Center | 509 West Fifth Street | Red Wing, Minnesota 55066

Lisa M. Hanni, L.S. Director

Building | Planning | Zoning
 Telephone: 651.385.3104
 Fax: 651.385.3106



County Surveyor / Recorder

Environmental Health | Land Surveying | GIS
 Telephone: 651.385.3223
 Fax: 651.385.3098

Project Review per Article 3, Section 2, Subd. 5-10:

- Subd. 5
- A. The names and addresses of the petitioner or petitioners and their signatures to the petition. **See application**
 - B. Survey information: **See application**
 - C. The current and proposed district: **A3 to R1**
 - D. The current use and the proposed use of the land. **The property to be split is currently part of the Lake City Golf Club and is vacant wooded land. The Applicant has proposed to split 24,440 square feet of property from the Golf Club land and is required to combine it with his residential property due to minimum lot size standards in the A3 District.**
 - E. The reason for the requested change of zoning district. **County Zoning minimum parcel size regulations require a parcel of this size (24,440 square feet in the A3 District) to be combined with the Applicant's existing property. The Applicant's property is currently zoned R1 while the land proposed to be combined is zoned A3. A rezoning is required to avoid creating a split-zoned parcel.**
 - F. A copy of the soil map showing the soils types within the proposed boundary and the surrounding area. **A soils map for the site has been prepared.**
 - G. Prime Farmland Rating of the soil types in F.
 - The Prime Farmland Rating for Agriculture is as follows:

Soil Name	Slope	Amount (acres)	% of Total	Prime Farmland Rating
Hawick sandy loam	18-45%	0.4	88.1%	Not Prime Farmland
Burkhardt sandy loam	0-6%	0.1	11.9%	Farmland of Statewide Importance

H. A statement of how the requested change is compatible with the Goodhue County Comprehensive Plan including but not limited to the following:

1. The environmental impacts of the proposed use of land on the:
 - a. Groundwater
 - b. Natural plant and animal communities
 - c. Existing trees and vegetation
 - d. Bluffland stability
 - e. Shoreland stability

The parcels are not designated shoreland or floodplain. There are some steeper slopes (approximately 27%) on the acreage to be purchased and combined. There are no Blufflands on the property.

2. The compatibility with surrounding land uses

Surrounding land uses include medium-density residential. Residential housing located within the Golfview Ridge First Subdivision is located off of Golfview Ridge. Residential housing within the Anderson Oak Ridge Replat is located off of 361st Avenue to the north in Section 30. Land utilized for the Lake City Golf Club is located to the north and south.

3. The physical and visual impacts on any scenic or historic amenities within or surrounding the proposed parcel.

It is not anticipated that any scenic or historic amenities will be

negatively impacted as a result of the proposed rezone.

- Subd. 6 The housing density of the affected Section
Section 31 is a mix of R1, A3, and the city of Lake City. A3 Districts allow a maximum of one dwelling per 35 acres. There are currently 19 dwellings within the A3 zoned portions of the section. There are currently 14 dwellings in the R1 zoned portion of the section. The Applicant intends to purchase 24,440 square feet of A3 zoned property and combine it with their R1 zoned property. Rezoning the acreage to R1 would not affect the existing development eligibility of surrounding A3 and R1 parcels as it will not be creating a new parcel.
- Subd. 7 The impact on any surrounding agricultural uses
This property is not currently being farmed and the existing slopes and tree coverage would not be conducive to agriculture.
- Subd. 8 The impact on the existing transportation infrastructure
The Applicant's property is accessed off of Territorial Road (blacktop surface). The change of zone is not anticipated to negatively impact traffic or existing transportation infrastructure.
- Subd. 9 The impact on surrounding zoning districts
The property to be split and purchased is currently zoned A3. The Applicant's property is currently zoned R1. Adjacent zoning districts are A3 to the north and east and R1 to the west and south. The property is not currently contiguous to Lake City city limits.
- Subd. 10 A statement concerning the cumulative effect and compatibility of the requested zoning change on the affected Township and any cities located within 2 miles of the proposed parcel.
Rezoning the subject parcel to R1 does not appear to have negative cumulative effects on the immediate surrounding area or the City of Lake City. The area is used primarily for medium density residential and the Lake City Golf Club.
- Subd. 11. Additional information as may be requested by the Planning Commission or zoning staff.

Goodhue County Land Use Management

Goodhue County Government Center | 509 West Fifth Street | Red Wing, Minnesota 55066

Lisa M. Hanni, L.S. Director

Building | Planning | Zoning
Telephone: 651.385.3104
Fax: 651.385.3106



County Surveyor / Recorder

Environmental Health | Land Surveying | GIS
Telephone: 651.385.3223
Fax: 651.385.3098

To: County Board of Commissioners
From: Land Use Management
Meeting Date: March 15, 2022
Report date: March 9, 2022

PUBLIC HEARING: Request for Map Amendment (Rezone)

Request for map amendment, submitted by Pine Island Township, to rezone all parcels within Section 34 from A-1 (Agriculture Protection District) to A-2 (General Agriculture).

Attachments and links:

Pine Island Request and Maps
Change of Zone Project Review
Table of Uses – A-2 General District Regulations
February 14, 2022 DRAFT Planning Commission Meeting Minutes
Goodhue County Zoning Ordinance (GCZO):
<http://www.co.goodhue.mn.us/DocumentCenter/View/2428>

Background:

The Pine Island Township Board of supervisors considered and discussed several uses and permit requests in Section 34 throughout 2021 including a retreat center, mining operation, and a large solar energy facility. Currently, Section 34 is zoned A-1 (Agriculture Protection District) by Goodhue County. Pine Island Township does not have a zoning ordinance and therefore defers to the County.

In the summer of 2021, Goodhue County Zoning staff presented at a Pine Island Township meeting regarding the possibility of the Township requesting that Goodhue County rezone all parcels in Section 34 to A-2. At the time, property owners within and surrounding Section 34 were not in favor of the request and the Township Board did not pursue the rezoning.

Since the summer of 2021, the Pine Island Township Board has reconsidered requesting the County rezone Section 34 to an A-2 District. The Board determined that given existing and proposed uses, the proximity of the section to the City of Pine Island, and the intentions of the A-1 Zoning District stated in the County's Zoning Ordinance, rezoning Section 34 to A-2 would be appropriate.

Project Summary:

Section Information:

- Section 34 is currently zoned A-1 Agriculture Protection District. Sections 27 and 35 of Pine Island Township are zoned A-1 (to the north and east respectively), portions of Section 33 (to the west) are zoned A-3 (Urban Fringe District), additional portions of Section 33 are in the City of Pine Island, and land to the south is also in the City of Pine Island in Olmsted County. One parcel (68.730.0010) within Section 34 is in Pine Island city limits and would not be rezoned under this request.

Existing/Permitted Uses:

- Existing land uses include low-density residential among predominantly agricultural uses. This section is a rural area with a few medium acreage dwelling sites surrounded by tilled cropland. A CUP was issued by the Goodhue County Board in November 2021 to establish a non-metallic mineral extraction operation on parcels 39.034.0500 and 39.034.0800. Land within the floodplain and shoreland of the Middle Fork of the Zumbro River is located in the SW ¼ of the SW ¼ of Section 34.
- There are 6 dwellings in Section 34. The A-1 District allows a maximum of 4 dwellings per

"To effectively promote the safety, health, and well-being of our residents"

www.co.goodhue.mn.us

section. The A-2 District permits 12 single-family dwellings per section with the stipulation that no more than one dwelling is allowed per original ¼ ¼ section.

- Section 34 currently has one registered Feedlot, owned by Richard O’Brien (parcel 39.034.0500). The A-1 District allows Feedlots of up to 500 animal units before a Conditional Use Permit is required. The A-2 District allows new Feedlots up to 300 animal units before a Conditional Use Permit is required, however, no new Feedlots are permitted within 1 mile of Pine Island’s City limits (all of Section 34 is within 1 mile of the City of Pine Island).

Existing Feedlot expansions must meet a 99% odor annoyance-free rating distance, as determined by the OFFSET odor evaluation model at the closest incorporated municipality boundary line.

- Up to 6 new dwellings could be constructed within Section 34 if rezoned to A-2, one per original ¼ ¼ section and meeting all setbacks to Feedlots and mining operations. There are currently 10 unoccupied ¼ ¼ sections in Section 34.

City of Pine Island:

- The City of Pine Island Engineer Craig Britton provided comments regarding the proposal on February 2, 2022. Comments included:

The City of Pine Island has a Future Land Use Map and Comprehensive Plan with an established growth boundary that includes properties within Section 34. The proposed land uses identified on the Future Land Use Map within Section 34 include Low Density Residential, Medium & High Density Residential, Commercial and Industrial. Many of the properties within Section 34 can be served by City sewer and water utilities.

Several parcels within Section 34 are adjacent to properties located within the City of Pine Island corporate limits. The City requests the opportunity to review future development applications submitted to the County.

Planning Information:

- The A-2 Zoning District is intended to provide a district to maintain and conserve agricultural investments and prime agricultural farmland, but provide for a slightly higher density of dwellings than the A-1 (Agricultural Protection) District. It is also intended that the district apply to areas where large farms and feedlots are more scattered and a greater number of non-farm uses or small parcels are present.
- The Prime Farmland Rating for Agriculture is as follows:

Soil Name	Slope	Amount (acres)	% of Total	Prime Farmland Rating
Anthroportic Udorthents	2-9%	2.4	0.4%	Not Prime Farmland (Fill)
Klinger Silt Loam	1-4%	9.1	1.4%	Prime Farmland
Kasson Silt Loam	2-6%	99.1	15.2%	Prime Farmland
Bassett-Kasson Complex	6-12%	51.4	7.9%	Farmland of Statewide Importance
Joy-Ossian Complex, Occassionally Flooded	1-5%	5.4	0.8%	Prime Farmland (if not flooded)
Downs-Hersey Complex	2-6%	48.3	7.4%	Prime Farmland
Downs-Hersey Complex	6-12%	53.3	8.1%	Farmland of Statewide Importance
Downs-Hersey Complex	12-18%	8.6	1.3%	Not Prime Farmland

Barremills Silt Loam, Drainageway	1-5%	50.7	7.8%	Prime Farmland
Dakota Silt Loam	0-3%	164.9	25.2%	Prime Farmland
Waucoma-Winneshiek Complex	6-12%	15.7	2.4%	Farmland of Statewide Importance
Winneshiek-Waucoma Complex	12-18%	27.2	4.2%	Not Prime Farmland
Winneshiek-Waucoma Complex	18-35%	9.8	1.5%	Not Prime Farmland
Joy Silt Loam	1-3%	55.4	8.5%	Prime Farmland
Waucoma Loam	2-6%	23.6	3.6%	Prime Farmland
Ankeny-Zumbro Complex	0-3%	22.8	3.5%	Farmland of Statewide Importance
Frontenac-Lacrescent Complex	20-45%	2.6	0.4%	Not Prime Farmland

Goodhue County Comprehensive Plan:

The Goodhue County Comprehensive Plan offers the following statements regarding agricultural preservation:

“Lands outside the cities’ growth zones will be considered rural and shall be managed to preserve the rural character and be compatible with the continued operation of agricultural uses...”

“Soils with Prime Farmland Rating shall be protected from residential development whenever possible”

“If residential development occurs, it should be compact and designed to preserve the prime farmland for agricultural uses...”

The Comprehensive Plan offers the following statements regarding rural housing:

“New or replacement dwelling sites should be directed to areas that minimize loss or conversion of prime agriculture soils.”

“Provide more housing choices for rural residents”

“Work with Townships to evaluate and designate suitable residential sites that minimize conflicts with agricultural and rural uses.”

Staff Comments:

LUM staff have reviewed the proposed rezoning and considered it within the context of the rural landscape as well as the direction provided by the County Zoning Ordinance and Comprehensive Plan. Rezoning Section 34 of Pine Island Township from A-1 to A-2 would have few detrimental effects on surrounding land uses and sections. Existing uses would continue to be permitted either by-right or conditionally and any animal agriculture expansion or establishment would be subject to review by the City of Pine Island given the proximity of Section 34 to Pine Island city limits.

PAC Recommendation:

The Planning Advisory Commission recommends the County Board of Commissioners:

- adopt the staff report into the record;
- accept the application, testimony, exhibits, and other evidence presented into the record; and

APPROVE the map amendment request from Pine Island Township to rezone Section 34 from A-1 (Agriculture Protection) to A-2 (General Agriculture District).

**PLANNING COMMISSION
GOODHUE COUNTY, MN
February 14, 2022 MEETING MINUTES
DRAFT**

The meeting of the Goodhue County Planning Advisory Commission was called to order at 6:00 PM by Chair Carli Stark virtually at the Goodhue County Government Center in Red Wing.

Roll Call

Commissioners Present virtually via GoToMeeting: Carli Stark, Richard Miller, Darwin Fox, Tom Gale, Richard Nystuen, Todd Greseth, and Howard Stenerson

Commissioners Absent: Marc Huneke and Chris Buck

Staff Present: Land Use Director Lisa Hanni (Virtual), Zoning Administrator Samantha Pierret, and Zoning Administrative Assistant Kathy Bauer

1. Approval of Agenda

¹Motion by Commissioner Miller; seconded by Commissioner Greseth to approve the meeting agenda.

Motion carried 7:0

2. Approval of Minutes

²Motion by Commissioner Fox; seconded by Commissioner Stenerson to approve the previous month's meeting minutes.

Motion carried 7:0

3. Conflict/Disclosure of Interest

Commissioner Miller would like to remove himself from the Pine Island Map Amendment (Rezone) agenda item vote as he has family that owns land in this section.

4. Public Hearings

PUBLIC HEARING: Request for Map Amendment (Rezone)

Request for map amendment, submitted by Pine Island Township, to rezone all parcels within Section 34 from A-1 (Agriculture Protection District) to A-2 (General Agriculture).

Pierret presented the staff report and attachments.

Commissioner Stenerson asked the size of the feedlot that is involved. He asked whether the change of zone would subsequently require the feedlot to obtain a CUP due to its size or whether the operation would become an existing non-conformity.

**PLANNING COMMISSION
GOODHUE COUNTY, MN
February 14, 2022 MEETING MINUTES
DRAFT**

Pierret replied the feedlot is under the threshold for needing a CUP in both the A-1 and A-2 Districts; under 300 animal units.

Commissioner Stenerson clarified that there would be little to no effect on the feedlot's ability to operate.

Pierret agreed.

Chair Stark Opened the Public Hearing

Pierret read public comments and questions from property owners in the surrounding area of the rezoning request.

Leon Pike (21551 510th Street, Pine Island) stated his property borders section 34 to the north and he is against the proposed rezoning. He would like to keep the area agricultural and not allow any further home construction, sandpits, or solar facilities.

Harold Radtke owns property in section 28 of Pine Island Township which is northwest of section 34. He would prefer the County only rezone the western half of section 34 to A-2 and leave the eastern half as A-1 to facilitate further agricultural uses.

3After Chair Stark called three times for comments it was moved by Commissioner Greseth and seconded by Commissioner Fox to close the Public Hearing.

Motion carried 7:0

Commissioner Stenerson stated this is prime farmland in the Pine Island area and questioned if there could be an issue with the restoration plan for the new sandpit with new roads, sewer systems, etc. if additional homes were allowed to be built under the A-2 regulations.

Pierret answered that looking at the open 1/4 1/4 sections in section 34, and taking into account the required 1000-foot setback from any active mining operation and feedlots, the open 1/4 1/4 sections are completely taken up by the required setbacks. The 1/4 1/4 sections in the northern half of the section would be more suitable for dwelling establishment and would not affect the proposed sandpit development.

Commissioner Stenerson stated his concern was if the 1/4 1/4 sections that could be built on would interfere with connecting the City's sewer system and the already designed development as part of the restoration. Questioned if the city has looked at it and noted the restoration plan was for the area to be annexed into the City.

Commissioner Miller stated the city connection for the area goes along the service road at the most southern edge of the section (White Pines Road). At least 240 acres of section 34 have

**PLANNING COMMISSION
GOODHUE COUNTY, MN
February 14, 2022 MEETING MINUTES
DRAFT**

been offered for a large solar project, which is almost all of the northern half of the section. If the solar project happens, there would only be room for one home in that area.

4It was moved by Commissioner Greseth and seconded by Commissioner Fox for the Planning Advisory Commission to:

- adopt the staff report into the record;
- accept the application, testimony, exhibits, and other evidence presented into the record; and

Recommend that the County Board of Commissioners **APPROVE** the map amendment request from Pine Island Township to rezone Section 34 from A-1 (Agriculture Protection) to A-2 (General Agriculture District).

Motion carried 6:0 (Miller abstained)

PUBLIC HEARING: Request for Map Amendment (Rezone) - Kehren

Request for map amendment, submitted by Larry Kehren (Buyer) and William Holst (Owner), to rezone 24,440 square feet from A-3 (Urban Fringe District) to R-1 (Suburban Residence District).

Pierret presented the staff report and attachments.

Chair Stark Opened the Public Hearing

No one spoke for or against the request.

5After Chair Stark called three times for comments it was moved by Commissioner Stenerson and seconded by Commissioner Miller to close the Public Hearing.

Motion carried 7:0

Commissioner Stenerson clarified that another dwelling site would not be created due to the zoning change.

Pierret confirmed that statement.

6It was moved by Commissioner Stenerson and seconded by Commissioner Nystuen for the Planning Advisory Commission to:

- adopt the staff report into the record;
 - accept the application, testimony, exhibits, and other evidence presented into the record; and
- recommend that the County Board of Commissioners **APPROVE** the map amendment request from Larry Kehren (buyer) and William Holst (owner) to rezone 24,440 square feet of parcel 32.200.0220 (shown as Parcel B on the official survey) from A-3 (Urban Fringe District) to R-1 (Suburban Residence District).

Motion carried 7:0

Goodhue County Land Use Management

Goodhue County Government Center | 509 West Fifth Street | Red Wing, Minnesota 55066

Lisa M. Hanni, L.S. Director

Building | Planning | Zoning
 Telephone: 651.385.3104
 Fax: 651.385.3106



County Surveyor / Recorder

Environmental Health | Land Surveying | GIS
 Telephone: 651.385.3223
 Fax: 651.385.3098

Project Review per Article 3, Section 2, Subd. 5-10:

- Subd. 5
- A. The names and addresses of the petitioner or petitioners and their signatures to the petition. **Pine Island Township – Goodhue County LUM**
 - B. Survey information: **See Maps**
 - C. The current and proposed district: **A-1 to A-2**
 - D. The current use and the proposed use of the land. **Land is currently used for row crop agriculture and low-density residential. There is one registered Feedlot and a mineral extraction operation was permitted by CUP in November 2021. There is also an active proposal to locate a large solar energy facility partially within Section 34. A small part of the SW ¼ of the SW ¼ is within the floodplain of the Middle Fork of the Zumbro River.**
 - E. The reason for the requested change of zoning district. **Pine Island Township has made this request after consideration of existing uses and proposed uses within the section. Changing the Zoning District to A-2 would allow up to 6 new dwellings in the section (total of 12 dwellings allowed per section), one per ¼ ¼ on parcels 2-acres or larger. There are currently 10 open ¼ ¼ s. Also, uses such as retreat centers and bed and breakfasts may be conditionally permitted within the A-2 District where they are not permitted within the A-1 District.**
 - F. A copy of the soil map showing the soils types within the proposed boundary and the surrounding area. **See Map**
 - G. Prime Farmland Rating of the soil types in F.

Soil Name	Slope	Amount (acres)	% of Total	Prime Farmland Rating
Anthroportic Udorthents	2-9%	2.4	0.4%	Not Prime Farmland (Fill)
Klinger Silt Loam	1-4%	9.1	1.4%	Prime Farmland
Kasson Silt Loam	2-6%	99.1	15.2%	Prime Farmland
Bassett-Kasson Complex	6-12%	51.4	7.9%	Farmland of Statewide Importance
Joy-Ossian Complex, Occassionally Flooded	1-5%	5.4	0.8%	Prime Farmland (if not flooded)
Downs-Hersey Complex	2-6%	48.3	7.4%	Prime Farmland
Downs-Hersey Complex	6-12%	53.3	8.1%	Farmland of Statewide Importance
Downs-Hersey Complex	12-18%	8.6	1.3%	Not Prime Farmland
Barremills Silt Loam, Drainageway	1-5%	50.7	7.8%	Prime Farmland
Dakota Silt Loam	0-3%	164.9	25.2%	Prime Farmland

Waucoma-Winneshiek Complex	6-12%	15.7	2.4%	Farmland of Statewide Importance
Winneshiek-Waucoma Complex	12-18%	27.2	4.2%	Not Prime Farmland
Winneshiek-Waucoma Complex	18-35%	9.8	1.5%	Not Prime Farmland
Joy Silt Loam	1-3%	55.4	8.5%	Prime Farmland
Waucoma Loam	2-6%	23.6	3.6%	Prime Farmland
Ankeny-Zumbro Complex	0-3%	22.8	3.5%	Farmland of Statewide Importance
Frontenac-Lacrescent Complex	20-45%	2.6	0.4%	Not Prime Farmland

H. A statement of how the requested change is compatible with the Goodhue County Comprehensive Plan including but not limited to the following:

1. The environmental impacts of the proposed use of land on the:
 - a. groundwater
 - b. natural plant and animal communities
 - c. existing trees and vegetation
 - d. bluffland stability
 - e. shoreland stability

The section is in the Zumbro River watershed with some Shoreland and Floodplain present. New structures and uses would need to meet all environmental health restrictions for new wells or septic systems for groundwater protection.

2. The compatibility with surrounding land uses.

Surrounding land uses include low-density residential and row crop agriculture with some commercial/industrial uses to the south in Olmsted County. Section 33 (west of section 34) contains the Pine Island Sportsman's Club and the Catching Fireflies retreat center and scrapbook store. Several parcels to the south and west are within the City of Pine Island.

3. The physical and visual impacts on any scenic or historic amenities within or surrounding the proposed parcel.

No impacts to existing historic amenities are anticipated as a result of the proposed rezone.

Subd. 6 The housing density of the affected Section

This section is zoned A-1 Urban Fringe District. There are 6 dwellings in the Section where 4 are permitted.

Subd. 7 The impact on any surrounding agricultural uses

The proposed rezone appears compatible with agricultural uses in the immediate area. Rezoning the section from A-1 to A-2 would not effect the types of agriculture uses that are permitted in the section. Feedlots with 300 or more animal units in the A2 District are required to obtain CUP approval prior to establishment. Expansion or establishment of new Feedlots would require a variance, reviewed by the City of Pine Island, because the section is within 1 mile of the City limits.

Subd. 8 The impact on the existing transportation infrastructure

A majority of the parcels are accessible via a public road. Parcels that are landlocked are used for row crop agriculture. Highway 52 traverses the SW ¼ of the section. White Pines Road, 210th Ave, 220th Ave, and 510th ST provide access to parcels within this section along the southern, eastern, western, and northern section lines respectively.

Subd. 9 The impact on surrounding zoning districts

No substantial negative impacts to adjacent properties are anticipated as a

result of the proposed rezone. All adjacent sections in the County are zoned agricultural.

Subd. 10 A statement concerning the cumulative effect and compatibility of the requested zoning change on the affected Township and any cities located within 2 miles of the proposed parcel.


Section 34 borders parcels within the City of Pine Island. Land in the City limits is zoned Commercial, Agriculture, and Residential and is used for various commercial/industrial businesses, single family residential, and row crop agriculture. Any Feedlot establishment or expansion in Section 34 would require variance approval and review by the City.

Subd. 11. Additional information as may be requested by the Planning Commission or zoning staff.

Custom Soil Resource Report Soil Map



Map Scale: 1:12,600 if printed on A portrait (8.5" x 11") sheet.



Map projection: Web Mercator Corner coordinates: WGS84 Edge ticks: UTM Zone 15N WGS84

October 26, 2021

7p.m.

David Arndt, Glen Betcher, Kenneth Markson, Richard Miller and Leslie Schliep present.

The regular monthly meeting of the Pine Island Township Board was called to order by chairman Betcher.

The minutes of the resumed annual meeting and the September regular meeting were read and approved by a motion from Miller seconded by Schliep. Motion carried.

The treasurer's report of \$3,002.23 in checking with no outstanding checks. The money market at \$91,803.93 for a total of \$94,806.16 for funds available to the township. Motion by Schliep seconded by Miller to accept the treasurer's report. Motion carried.

Trisha Studer joined the meeting expressing thanks for the grant she received. She is still trying to get their bed and breakfast business going and had talked to the city of Pine Island about annexation. They will need to expand the septic system. They are now living in the Fox home they bought. The city told them it would cost \$100,000 to connect to city sewer and water.

Most of section 34 in the next few years will be a solar farm and a mine. The board decided that section 34 no longer needed to be zoned A1. A motion by Miller seconded by Betcher to rezone section 34 from A1 to A2. Motion carried.

Motion by Schliep seconded by Miller to certify the township mileage at 41.5 miles. Motion carried.

Motion by Schliep seconded by Miller to pay all bills numbered 5047 through 5051. Motion carried.

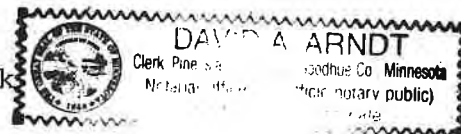
The Zumbrota Fire Association is planning an increasing dues by 13 %.

Motion by Miller seconded by Schliep to adjourn at 8:08p.m.

Motion carried.

Glen Betcher Chairman

David Arndt, Clerk



MAP 01: PROPERTY OVERVIEW

Planning Advisory Commission

Public Hearing
February 14, 2022


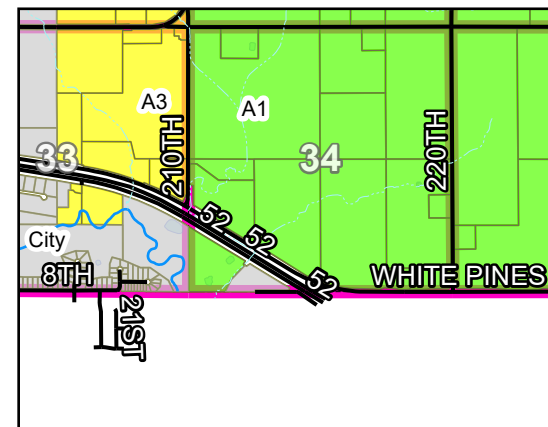
Pine Island Township Section 34

Request to rezone Section 34 from A1 to
A2 District



Legend

- | | | | |
|--|----------------------------|--|------------------------------|
| | Intermittent Streams | | Bluff Impact Zones (% slope) |
| | Protected Streams | | 30 |
| | Lakes & Other Water Bodies | | |
| | Shoreland | | |
| | Historic Districts | | |
| | Parcels | | |
| | Registered Feedlots | | |
| | Dwellings | | |
| | Municipalities | | |
| | | | FEMA Flood Zones |
| | | | 2% Annual Chance |
| | | | A |
| | | | AE |
| | | | AO |
| | | | X |



DATA DISCLAIMER: Goodhue County assumes NO liability for the accuracy or completeness of this map OR responsibility for any associated direct, indirect, or consequential damages that may result from its use or misuse. Goodhue County Copyright 2022.

2020 Aerial Imagery
Map Created January, 2022 by LUM



GOODHUE COUNTY ZONING ORDINANCE

Table of Uses

Use	A-1	A-2	A-3	R-1	CS
Residential					
Single-Family Dwelling	P	P	P	P	P
Two, Three, Or Four Family Dwellings	NP	NP	NP	P	NP
Accessory Dwelling Unit (ADU) (Art. 11 § 31)	P	P	P	P	P
Residential Accessory Buildings ≥ 7,200ft ² (Art. 11 § 6)	C/I	C/I	C/I	NP	C/I
Mobile Home Park (Art. 16)	NP	NP	NP	C/I	NP
Agricultural					
Feedlots (Art.13)					
New Feedlot (Art.13)	P	P	NP	NP	NP
New Feedlot outside of Farmyard (Art.13)	C/I	C/I	NP	NP	NP
Feedlot expansion up to ≤ 100 Animal Units (Art.13)	P	P	P	NP	NP
Feedlot expansion to ≥ 300 Animal Units (Art.13)	P	C/I	NP	NP	NP
Feedlot expansion to ≥ 500 Animal Units (Art.13)	C/I	C/I	NP	NP	NP
Animal waste storage structure ≥ 500,000 gallons (lagoon system, earthen basin, or associated structure [pit]) (Art.13)	C/I	C/I	C/I	NP	NP
Agricultural Operations (including tree farms) (Art.11 § 24)	P	P	P	NP	P
Farm Market/On-farm market/Roadside Stand < 2400ft ² (Art. 11 § 29)	P	P	P	NP	NP
Farm Market/On-farm market/Roadside Stand > 2400ft ² (Art. 11 § 29)	C/I	C/I	C/I	NP	NP
Plant Nurseries & Sales	P	P	P	NP	NP
Farm Wineries < 10,000ft ² (Art. 11 § 27)	P	P	P	NP	NP
Farm Wineries > 10,000ft ² (Art. 11 § 27)	C/I	C/I	C/I	NP	NP
Temporary/Seasonal Off-Site Roadside Produce Stands	C/I	C/I	NP	NP	C/I
Education Farm Retreat (Art. 11 § 14)	C/I	C/I	C/I	NP	NP
Non-Agricultural Uses Associated W/Agritourism (Art. 11 § 30)	C/I	C/I	C/I	NP	NP
1 Animal Unit per acre on a minimum 1-acre parcel				I	
Agricultural Tourism Accessory Uses (Art. 11 § 28) (including, but not limited to, barn dances, corn mazes, gift shops, petting farms, sleigh/hay rides, vineyard harvest festivals)	P	P	P	NP	NP
Commercial					
Home Businesses - Tier 1 (Art.11 § 12)	P	P	P	P	P
Home Businesses - Tier 2 (Art.11 § 12)	P	P	P	I	I
Home Businesses - Tier 3 (Art.11 § 12)	I	I	I	NP	NP
Commercial Kennel/Raising of fur-bearing animals (Art.11 § 26)	C/I	C/I	C/I ^{bc}	NP	NP
Commercial/Industrial Uses primarily intended to serve Ag. Community	C/I	C/I	C/I ^{bc}	NP	NP
Boarding or Rooming Houses as an accessory use	C/I	C/I	C/I ^{bc}	C/I	NP
Bed and Breakfast Inn (Art.11 § 13)	C/I	C/I	C/I ^{bc}	C/I	NP
Contractors Yard (Art.11 § 33)	C/I	C/I	C/I	NP	NP
Veterinary Clinic	C/I	C/I	NP	NP	NP
Industrial					
Mining, Quarrying, Excavating/Filling (Art.14)	P	P	NP	NP	NP
Junk/Salvage Reclamation Yard (Art.11 § 10)	C/I	C/I	NP	NP	NP

a. Accessory buildings > 500ft² shall be ≥ 100ft from any lot line and ≥ 200ft from the nearest dwelling (Art.23 § 3 subd. 1)

b. Any mining, excavating, or filling of land for these uses shall be by conditional use (Art.23 § 3 subd. 10)

c. Accessory structures and uses customarily incidental to this use shall be by conditional use (Art.23 § 3 subd. 11)

KEY: P = PERMITTED NP = NOT PERMITTED C = CONDITIONAL USE PERMIT I = INTERIM USE PERMIT

GOODHUE COUNTY ZONING ORDINANCE

Table of Uses

Use	A-1	A-2	A-3	R-1	CS
Recreational					
Public Stable	C/I	C/I	C/I	NP	NP
Park/Recreational Area (operated by a governmental agency)	C/I	C/I	C/I ^{bc}	NP	NP
Park/Recreational Area	NP	NP	NP	C/I	C/I
Hunting Club/Shooting Preserve	C/I	C/I	NP	NP	NP
Campground &/or RV Site (<i>Art.16 § 7</i>)	C/I	C/I	C/I	NP	NP
Park Manager's Residence (1 per campground/RV park w/ ≥ 30 campsites)	NP	C/I	C/I	NP	NP
Commercial Outdoor Recreation Facilities (including, but not limited to, Golf Courses/Driving Ranges, Tennis Courts, Skiing, Swimming Pools, Park Facilities)	C/I	C/I	C/I ^{abc}	NP	NP
Commercial Outdoor Recreation Health Facilities	NP	C/I	NP	NP	NP
Commercial Outdoor Recreation Storage Structure (size & location to be approved by the Planning Advisory Commission)	NP	NP	C/I ^{bc}	NP	NP
Retreat Centers (<i>Art.11 § 25</i>)	NP	C/I	C/I	NP	NP
Institutional					
Community Building	C/I	C/I	C/I ^{bc}	C/I	C/I ^{bc}
Church	C/I	C/I	C/I ^{bc}	C/I	C/I ^{bc}
Cemetery	C/I	C/I	C/I ^{bc}	NP	NP
Memorial Garden	C/I	C/I	NP	NP	NP
Public School	C/I	C/I	C/I ^{bc}	C/I	NP
Private School	C/I	C/I	C/I ^{bc}	NP	NP
Nursery School	C/I	C/I	C/I ^{bc}	NP	NP
Funeral Home	NP	NP	C/I ^{bc}	NP	NP
Hospital, Sanitarium, Philanthropic/Eleemosynary Institutions (except correctional institutions, animal hospitals)	NP	NP	C/I ^{bc}	NP	NP
Miscellaneous					
WECS (Non-Commercial Micro) (<i>Art. 18</i>)	P	P	P	P	P
WECS (Non-Commercial) (<i>Art. 18</i>)	P	P	C/I	NP	NP
WECS (Commercial) (<i>Art. 18</i>)	C/I	C/I	NP	NP	NP
WECS (Meteorological Tower) (<i>Art. 18</i>)	P	P	C/I	NP	NP
SES (Utility Scale) (<i>Art. 19</i>)	C/I	C/I	C/I	NP	NP
SES (Commercial Scale) (<i>Art. 19</i>)	P	P	P	P	P
SES (Residential Scale) (<i>Art. 19</i>)	P	P	P	P	P
Aircraft Landing Fields & Facilities	C/I	C/I	NP	NP	NP
Sanitary Landfills/Sewage Disposal Works	C/I	NP	NP	NP	NP
Non-agricultural Lagoons (In accordance w/ MPCA regulations)	C/I	NP	NP	NP	NP
Migratory Labor Camp	C/I	C/I	NP	NP	NP
Commercial Radio Towers/TV Towers/Transmitters	C/I	C/I	C/I	NP	C/I

KEY: P = PERMITTED NP = NOT PERMITTED C = CONDITIONAL USE PERMIT I = INTERIM USE PERMIT



Lucas R. Dahling
Finance Controller
Goodhue County Finance & Taxpayer Services

Lucas.dahling@co.goodhue.mn.us
509 W. Fifth St.
Red Wing, MN 55066
Phone (651) 385-3021

TO: County Board of Commissioners
FROM: Lucas Dahling, Finance Controller
SUBJECT: ARPA Program & Budget Update
DATE: March 15, 2022

Background:

On various occasions the County Board has discussed and approved the ARPA Program and Budget knowing that it would continually require discussion and amendments as more guidance would be released from the U.S. Treasury. On January 6, 2022, Treasury released the ARPA Final Rule. The Final Rule has updated and clarified eligible uses as well as made a number of changes to the reporting categories. At this time, staff would like to bring back the amended ARPA Budget for further discussion along with approvals on some of the projects.

Discussion:

Changes to the ARPA budget include updating the “Contingency/Loss Revenue Calculation” line to “Contingency/Other Government Services”. The name change for this line item better reflects the flexibility required to react to the COVID-19 pandemic. Expenditures to date include the purchase of COVID-19 testing kits as previously required. The other budget changes include the addition of line items for a Body Scanner for the ADC for \$145,900, as well as other governmental support of \$75,000 for SEMMCHRA and \$7,000 for Goodhue County Soil & Water Conservation District.

The funds for the Body Scanner and the support for Goodhue County Soil & Water Conservation District were taken from the Contingency/Other Government Services line item. The SEMMCHRA funds were taken from the Housing Assistance line item.

Other possible updates to be brought to the Board in the future are Cyber Security upgrades as well as an upgrade to the technology within the EOC. Staff is looking into possible grants to help fund the Cyber Security upgrades.

Recommendation:

Staff recommends the Board approve the ARPA Program and Budget.

GOODHUE COUNTY BOARD OF COMMISSIONERS

LINDA FLANDERS
1st District
1121 West 4th Street
Red Wing, MN 55066

BRAD ANDERSON
2nd District
10679 375TH St. Way
Cannon Falls, MN 55009

TODD GRESETH
3rd District
46804 Hwy 57 Blvd.
Wanamingo, MN 55983

JASON MAJERUS
4th District
39111 County 2 Blvd.
Goodhue, MN 55027

PAUL DROTOS
5th District
1825 Twin Bluff Rd
Red Wing, MN 55066

Goodhue County
American Rescue Plan Budget
3/15/2022

At
2/28/2022

	2021 Obligated	2022 Obligated	2023 Obligated	2024 Obligated	Total Funds	Total Spent to Date
GOVERNMENT SERVICES						
Administration						
ARPA Administration Oversight	150,000	175,000	175,000	175,000	675,000	73,022
Administration Communications Assistant Position	25,000	100,000	125,000	125,000	375,000	-
Legal Secretary Position (8-17-21)	33,000	93,000	65,000	-	191,000	-
Government Center Entrance Assistant	14,000	60,000	61,100	62,628	197,728	17,563
Contingency/Other Government Services	651,086	-	-	-	651,086	7,962
Total					2,089,814	98,547
Digitizing County Proceedings						
Board Meeting Minutes	50,000	50,000	-	-	100,000	-
Parcel Split Information	50,000	50,000	-	-	100,000	21,604
Total					200,000	21,604
Facility Maintenance						
Government Center						
HVAC Roof Top Unit Replacement	-	136,000	-	-	136,000	-
HVAC Make Up Air Unit Modifications	-	45,000	-	-	45,000	-
HVAC Liebert A/C Unit 1 & 2 Replacement	-	-	88,174	-	88,174	-
HVAC Boardroom Ductowrk Mods	-	-	10,373	-	10,373	-
Total					279,547	-
Sheriff's Building						
Chiller Capacitor Banks & Reliefs	-	16,500	-	-	16,500	-
Master Control & Dispatch A/C Replacement	-	-	62,241	-	62,241	-
Total					78,741	-
Finance & Taxpayer Services						
Election Poll Pads for all precincts	200,000	-	-	-	200,000	1,111
Information Technology						
Cyber Security Equipment	-	-	-	-	-	-
Sheriff's Department						
ADC Body Scanner	-	145,900	-	-	145,900	-
Other Governmental Entity Support						
SEMMCHRA	-	75,000	-	-	75,000	-
Goodhue County Soil & Water Conservation District	-	7,000	-	-	7,000	-
Total					82,000	-

Goodhue County
American Rescue Plan Budget
3/15/2022

At
2/28/2022

	2021 Obligated	2022 Obligated	2023 Obligated	2024 Obligated	Total Funds	Total Spent to Date
INFRASTRUCTURE						
Water Infrastructure Project - Clean Water State Revolving Fund						
Closed Landfill Program	-	2,750,000	-	-	2,750,000	-
Broadband Infrastructure						
Partnerships with Cities and Townships	100,000	500,000	500,000	500,000	1,600,000	-
PUBLIC HEALTH						
Health and Human Services						
Mental Health Expansion						
Early Intervention/Crisis Mental Health Worker	-	80,000	80,000	80,000	240,000	-
Projects administered by Child and Family Collaborative	-	125,000	125,000	125,000	375,000	-
Projects administered by Mental Health Coalition	-	50,000	50,000	50,000	150,000	-
Increased promotion and marketing of current programs such as Family Home Visiting, Mobile Crisis, SERCC	-	50,000	50,000	50,000	150,000	-
Total					915,000	-
NEGATIVE ECONOMIC IMPACTS						
Business and Non-Profit Assistance						
Relief Assistance						
Small Business Economic Assistance	-	50,000	50,000	50,000	150,000	-
Daycare Start-up Projects with Cities and Twps.	25,000	50,000	50,000	50,000	175,000	-
Aid to Nonprofit Organizations through the United Way	-	25,000	25,000	25,000	75,000	-
Aid to Nonprofit organization - YMCA Business Resiliency	20,000	-	-	-	20,000	-
Total					420,000	-
Housing Assistance	25,000	65,000	75,000	75,000	240,000	-
Totals	\$ 1,343,086	\$ 4,698,400	\$ 1,591,888	\$ 1,367,628	\$ 9,001,002	\$ 121,263



Goodhue County ARPA Funding Application Form

The ARPA Funding Application Form must be submitted prior to disbursement of the funds. Submit by email to Brian.anderson@co.goodhue.mn.us.

Name of Organization SEMMCHRA	Phone Number 651-565-2638 x 202
Name and Title of Contact Person Buffy J. Beranek, Executive Director	Email Address bberanek@semmchra.org

1. Write and attach a 50 to 250 word description of the program in which you are requesting funding.
2. Specifically list eligible COVID-19 expenses and amounts:

a.	Cloud based system to replace existing 1998 sequel server operating system. Allowing for remote work for employees and web based services for tenants/program participants.	\$ 74,696 Total contract cost year one
b.		
c.		
d.		
	Total	\$74,696

By submitting this application, the above-named organization certifies that it will honor all commitments in the Statements below and in the Document overview.

1. The distribution of funds will be used by the organization only to cover those costs that occurred on or after March 3, 2021 or will occur before December 31, 2024. A cost is incurred when the local government has expended funds to cover the cost. The costs must also meet one of the four following requirements:
 - a. Pay for government services; or
 - b. Support the COVID-19 public health and economic response; or
 - c. Provide premium pay for eligible workers performing essential work; or
 - d. Invest in water, sewer, and broadband infrastructure
2. The funds distributed pursuant to this certification will not be used by the organization in any manner contrary to federal guidance. This includes, but is not limited to:
 - a. Make a deposit into a pension fund, and
 - b. Make debt service payments, replenish reserves, or satisfy settlements or judgements; and
 - c. Use as non-Federal cost share or match where prohibited by other Federal Programs; and
 - d. Use for a project that conflicts or contravenes the purpose of ARPA, Uniform Guidance conflicts of interest requirements, and other federal, state, and local laws and regulations.
3. The organization is responsible for repayment of any funds used by the organization in any manner contrary to federal guidance.
4. The organization shall maintain complete and accurate records with respect to costs incurred under this application for a period of at least 5 (five) years after all ARPA funds have been expended. The organization shall allow the County, or other persons or agencies authorized by the County, including Legislative or State Auditor, access to the records of the organization at reasonable hours, including all books, records, documents, and accounting procedures and practices of the organization relevant to the application, for purposes of audit.
5. The organization understands that these funds are subject to the requirements under the Single Audit Act (31 U.S.C. 7501-7507) and the related provisions of the Uniform Guidance 2 C.F.R 200.303 regarding internal controls, 200.331 through 200.333 regarding sub-recipient monitoring and management, and subpart F regarding audit requirements.

I certify that I have the authority to complete this application form on behalf of the organization.

Signature of Chief Executive of Organization 	Title Executive Director	Date 3/1/2022
--	------------------------------------	-------------------------



134 East Second Street ● Wabasha, MN 55981 ● phone (651) 565-2638 ● www.semmchra.org

To: Brian Anderson, Goodhue County Finance Director

From: Buffy J. Beranek, SEMMCHRA Executive Director

Date: March 1, 2022

RE: Request for allocation of ARP funding for SEMMCHRA's housing management software replacement with Yardi systems

HAB Inc. systems has been SEMMCHRA's housing management software since 1998. Recently, HAB was acquired by MRI Software systems and is now in the process of sunsetting and no longer supporting certain features and modules in HAB that are critical to an HRAs unique operations.

After 23 years, not only has HAB systems become obsolete but also SEMMCHRA needs to advance by adopting a more modern housing management system, with industry standard features and offering a better internal and external user interface. Through the latest pandemic experience, we learned the importance of having a "Yardi system" that will provide remote and telework capabilities for all staff. This is not available with HAB systems without long term unsustainable financial costs.

On April 4, 2021, the SEMMCHRA Board approved the issuing of an RFP for a new housing management software system. The grading of the RFPs focused on strength and expertise of the vendor, costs, support services, conversion timeframe, and employee training. The SEMMCHRA Operations Team reviewed and rated the responses to the RFP, unanimously picking Yardi Systems Inc. based on their strengths, functionality, expertise within our industry, and cost.

SEMMCHRA received a total of three responses to the RFP and the Board approved the Yardi System proposal on December 15, 2021. The proposal total was \$74,696, the second most expensive bid. This system will support all lines of SEMMCHRA's business and is currently the only viable product for SEMMCHRA broad scope of program operations. Yardi has extensive experience with HRAs and is used and rated highly by many peers within the industry.

We are requesting assistance with the cost of implementation, the hiring a temporary full-time staff person to assist with the conversion and the estimated software system cost of \$74,696, from the Counties through the ARP funding resources. Each of our four counties has assisted SEMMCHRA in different ways through the pandemic for which we are grateful. Each County's abilities and needs to use ARP funding may be different and we recognize that too. To assist the HRA with paying for these upfront system costs, we are requesting funding at a level each county is comfortable with contributing.

Thank you for your consideration. If you have any questions, please feel free to contact me at 651-565-2638 x 202 or bberanek@semmchra.org



Goodhue County ARPA Funding Application Form

The ARPA Funding Application Form must be submitted prior to disbursement of the funds. Submit by email to Brian.anderson@co.goodhue.mn.us.

Name of Organization Goodhue SWCD	Phone Number 651-923-5286
Name and Title of Contact Person Beau Kennedy, District Manager	Email Address bkennedy@goodhueswcd.org

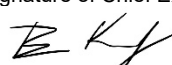
1. Write and attach a 50 to 250 word description of the program in which you are requesting funding.
2. Specifically list eligible COVID-19 expenses and amounts:

a.	Electronic Equipment Purchase - <i>(5 iPads @ \$1,000each)</i>	\$5,000.00
b.	Staff Time – <i>Build Online Database for SWCD Supervisors Access (40 hrs x \$50/hr)</i>	\$2,000.00
c.		
d.		
	Total	\$7,000.00

By submitting this application, the above-named organization certifies that it will honor all commitments in the Statements below and in the Document overview.

1. The distribution of funds will be used by the organization only to cover those costs that occurred on or after March 3, 2021 or will occur before December 31, 2024. A cost is incurred when the local government has expended funds to cover the cost. The costs must also meet one of the four following requirements:
 - a. Pay for government services; or
 - b. Support the COVID-19 public health and economic response; or
 - c. Provide premium pay for eligible workers performing essential work; or
 - d. Invest in water, sewer, and broadband infrastructure
2. The funds distributed pursuant to this certification will not be used by the organization in any manner contrary to federal guidance. This includes, but is not limited to:
 - a. Make a deposit into a pension fund, and
 - b. Make debt service payments, replenish reserves, or satisfy settlements or judgements; and
 - c. Use as non-Federal cost share or match where prohibited by other Federal Programs; and
 - d. Use for a project that conflicts or contravenes the purpose of ARPA, Uniform Guidance conflicts of interest requirements, and other federal, state, and local laws and regulations.
3. The organization is responsible for repayment of any funds used by the organization in any manner contrary to federal guidance.
4. The organization shall maintain complete and accurate records with respect to costs incurred under this application for a period of at least 5 (five) years after all ARPA funds have been expended. The organization shall allow the County, or other persons or agencies authorized by the County, including Legislative or State Auditor, access to the records of the organization at reasonable hours, including all books, records, documents, and accounting procedures and practices of the organization relevant to the application, for purposes of audit.
5. The organization understands that these funds are subject to the requirements under the Single Audit Act (31 U.S.C. 7501-7507) and the related provisions of the Uniform Guidance 2 C.F.R 200.303 regarding internal controls, 200.331 through 200.333 regarding sub-recipient monitoring and management, and subpart F regarding audit requirements.

I certify that I have the authority to complete this application form on behalf of the organization.

Signature of Chief Executive of Organization 	Title District Manager	Date 3/2/22
---	----------------------------------	-----------------------



Goodhue County SWCD
104 East 3rd Ave, P.O. Box 335
Goodhue, MN 55027
651-923-5286 Ext. 4
www.goodhueswcd.org

March 2, 2022

Brian Anderson
Auditor/Treasurer
Goodhue County
509 W. 5th Street
Red Wing, MN 55066

RE: ARPA Funding Application Form

Mr. Anderson

Attached is the Goodhue SWCD's completed ARPA Funding Application Form. The Goodhue SWCD is requesting ARPA funds to purchase electronic equipment for our elected Board members. The equipment will allow our Board to access up-to-date meeting materials in a more efficient manner, saving staff time along with printing expenses. This equipment will also allow staff and Board members to contact our constituents and partners remotely when it is not feasible to meet in person.

The Budget is minimal and straightforward for this request:

- \$5,000 for purchasing the electronic equipment.
- \$2,000 for staff time getting the online database set up for our Board members to access remotely.

All receipts and relevant staff hours will be documented and be made available upon request.

We appreciate your time on this effort and are willing to answer any questions you may have regarding this request. Please contact Beau Kennedy with questions: bkennedy@goodhueswcd.org or 651-923-5286 x114

Sincerely,

A handwritten signature in black ink, appearing to read "BK".

Beau Kennedy
Goodhue SWCD



Greg Isakson, P.E.
Public Works Director/County Engineer
Goodhue County Public Works Department

2140 Pioneer Road
Red Wing, MN 55066
Office (651) 385-3025

TO: Honorable County Commissioners
Scott Arneson, County Administrator

FROM: Greg Isakson, Public Works Director

RE: 15 Mar 21 County Board Meeting
Update to TH 52 Access

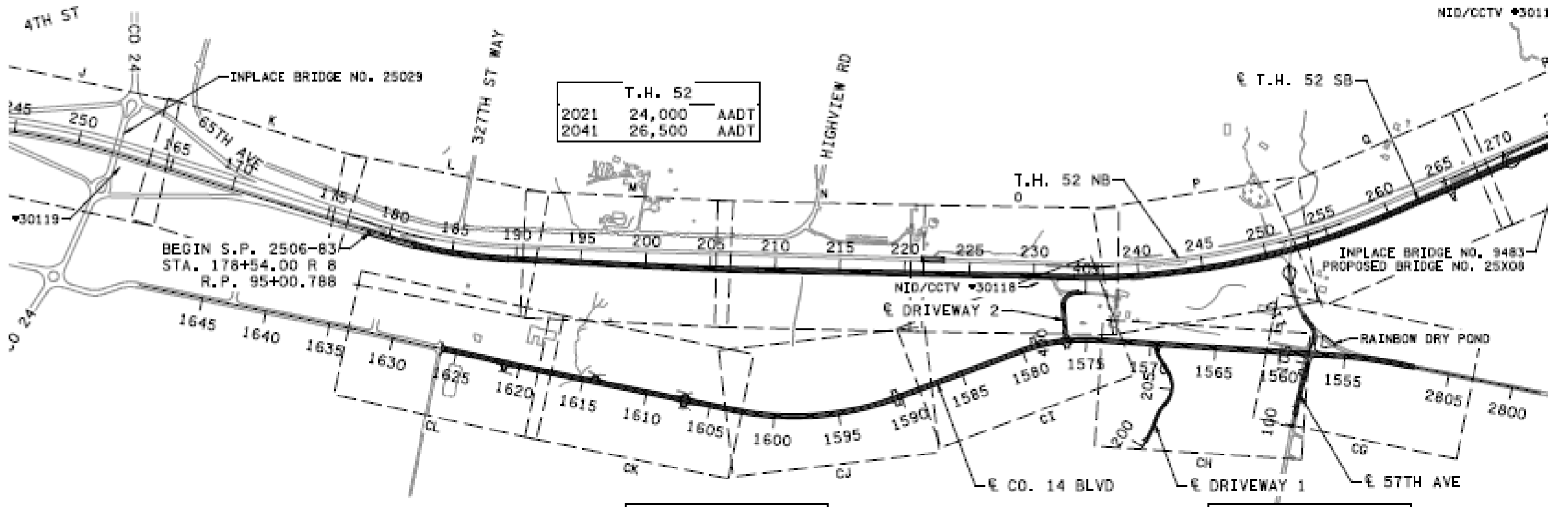
Date: 09 Mar 21

Public Works would like to give a presentation regarding changes in access to and from TH 52 for the 2022 construction season.

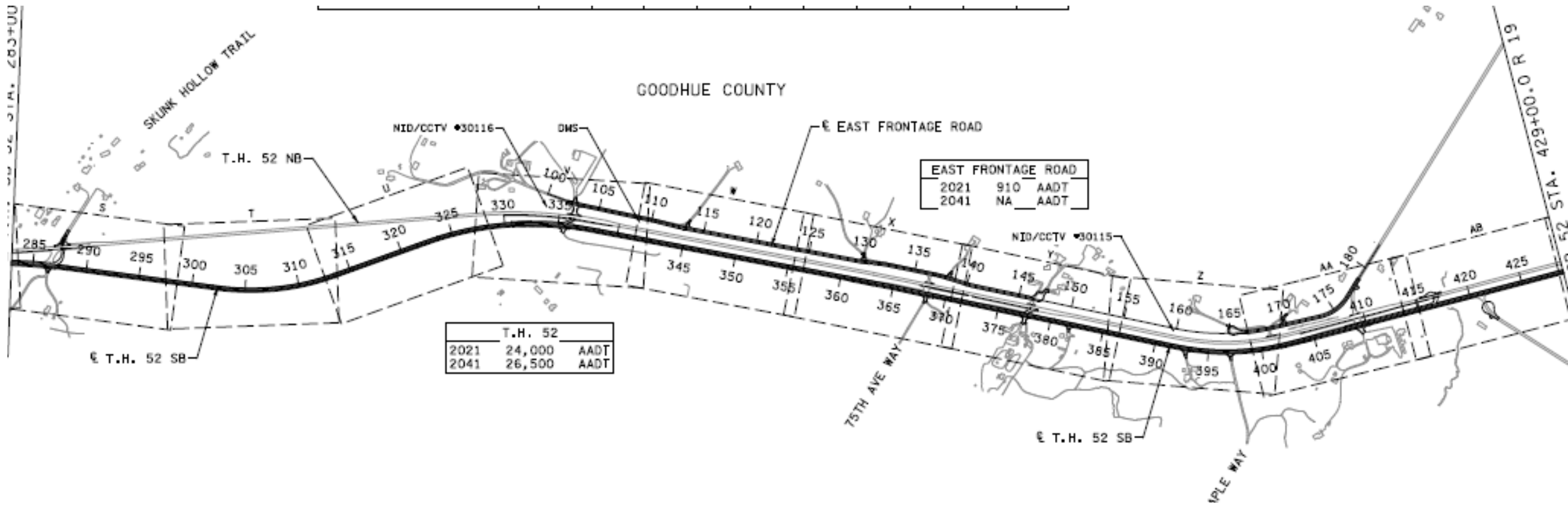
These slides were created from a power point presentation that MnDOT used in a meeting with the Contractor. Unfortunately, they are not the highest quality for a presentation like this one and they will require some explanation.

Changes to TH 52 Access

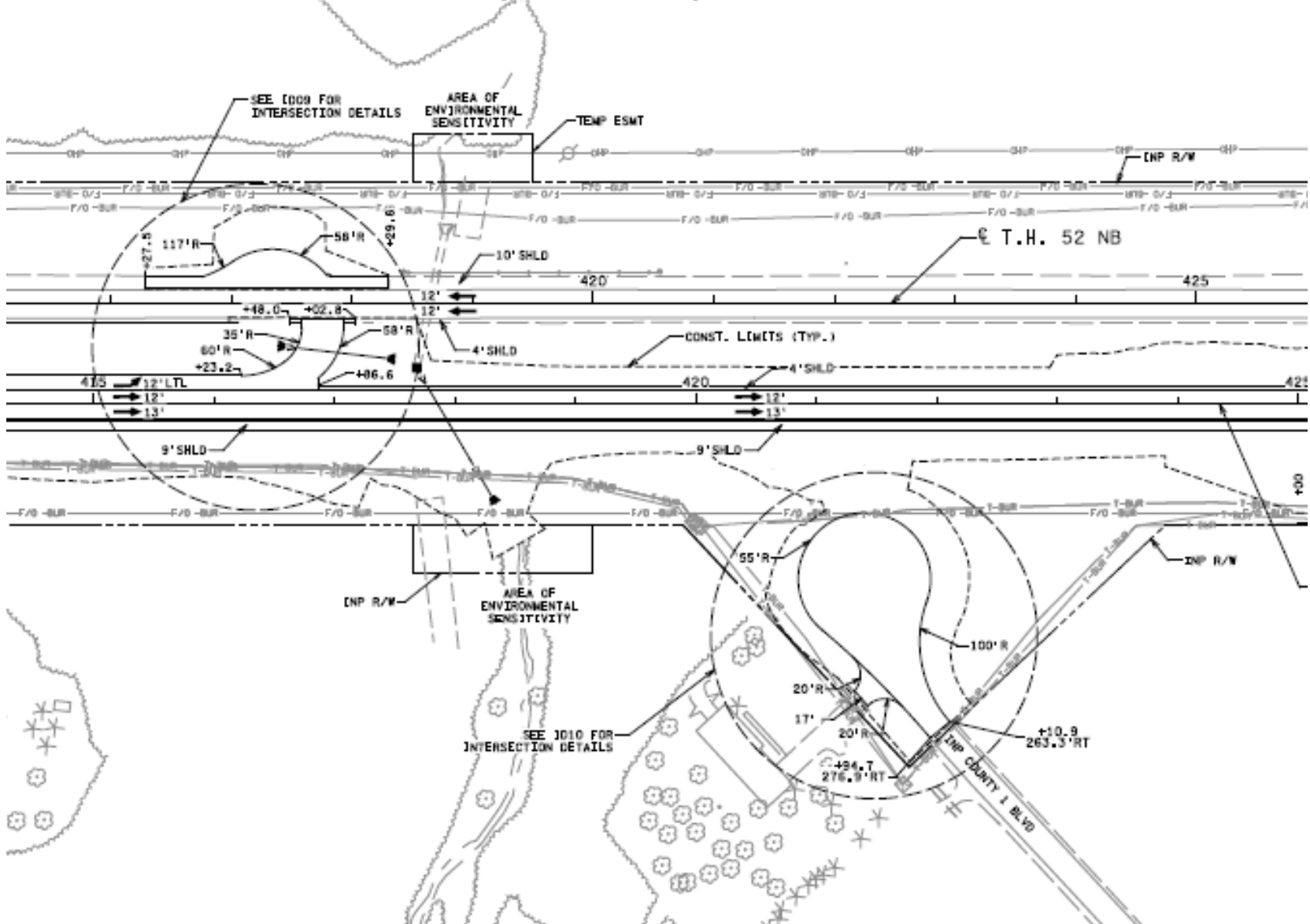
CSAH 14 Extension



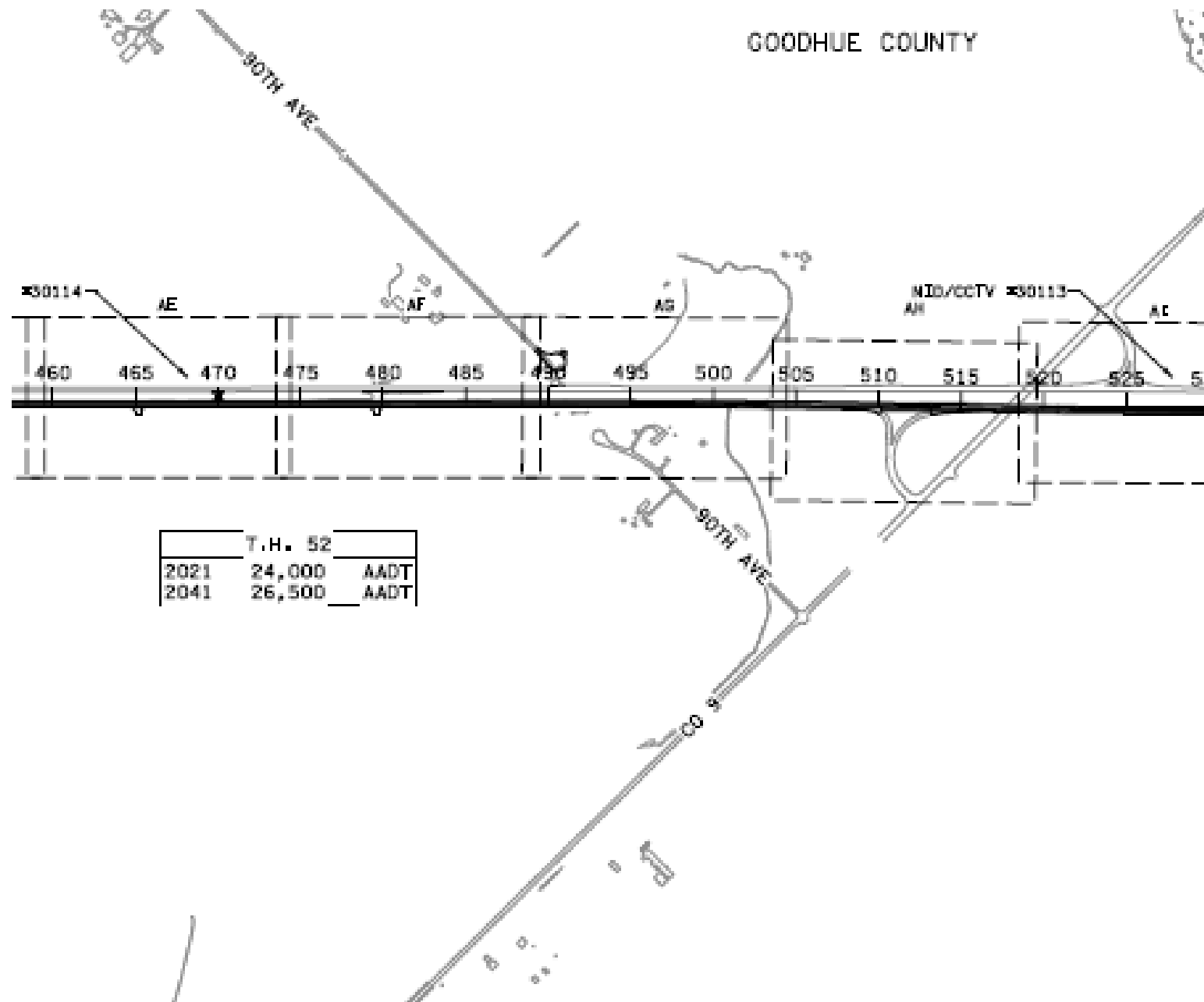
Skunk Hollow & Wagner Hill to CSAH 1 (east)



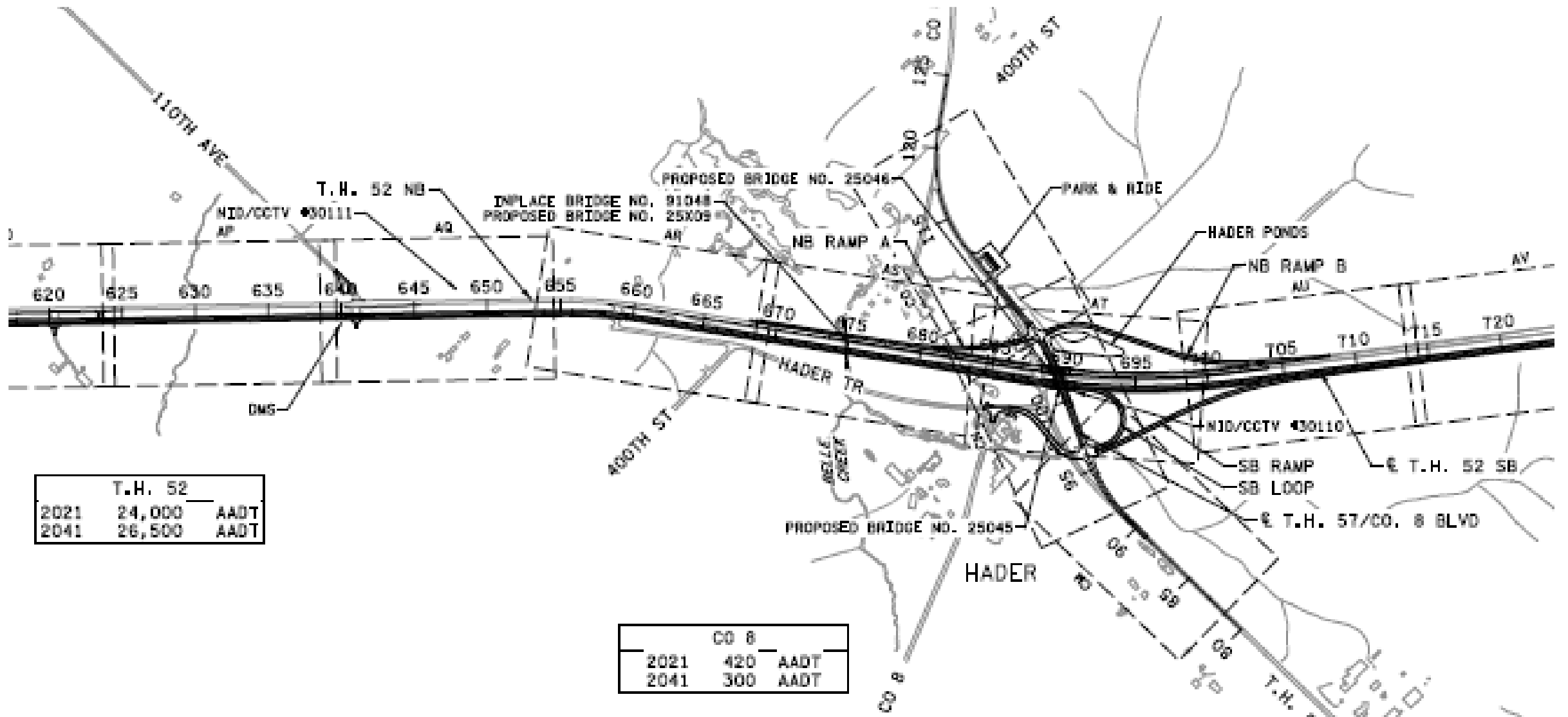
Turnaround and CSAH (west)



90th Ave



110th Ave and CSAH 8

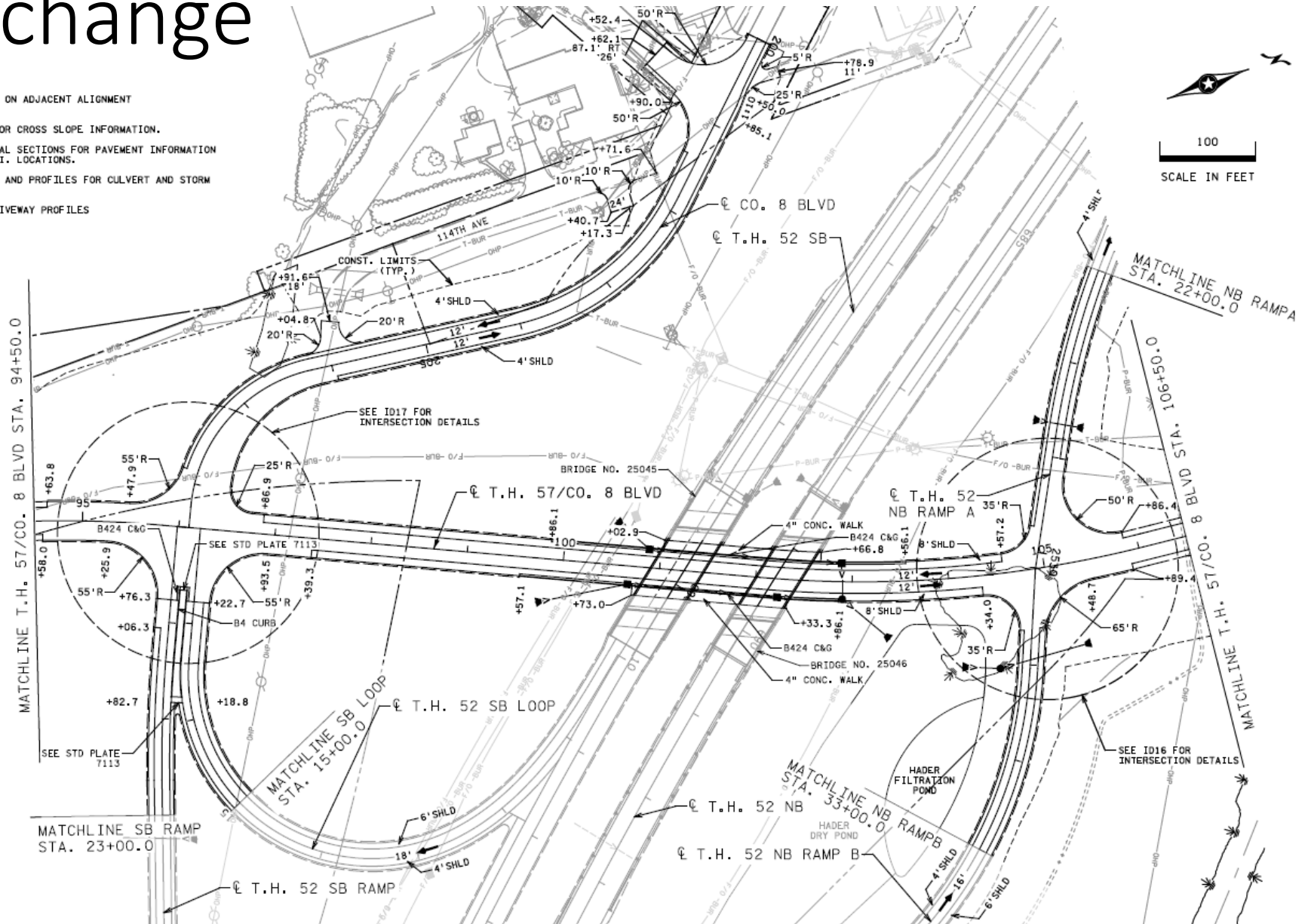


CSAH 8 Interchange

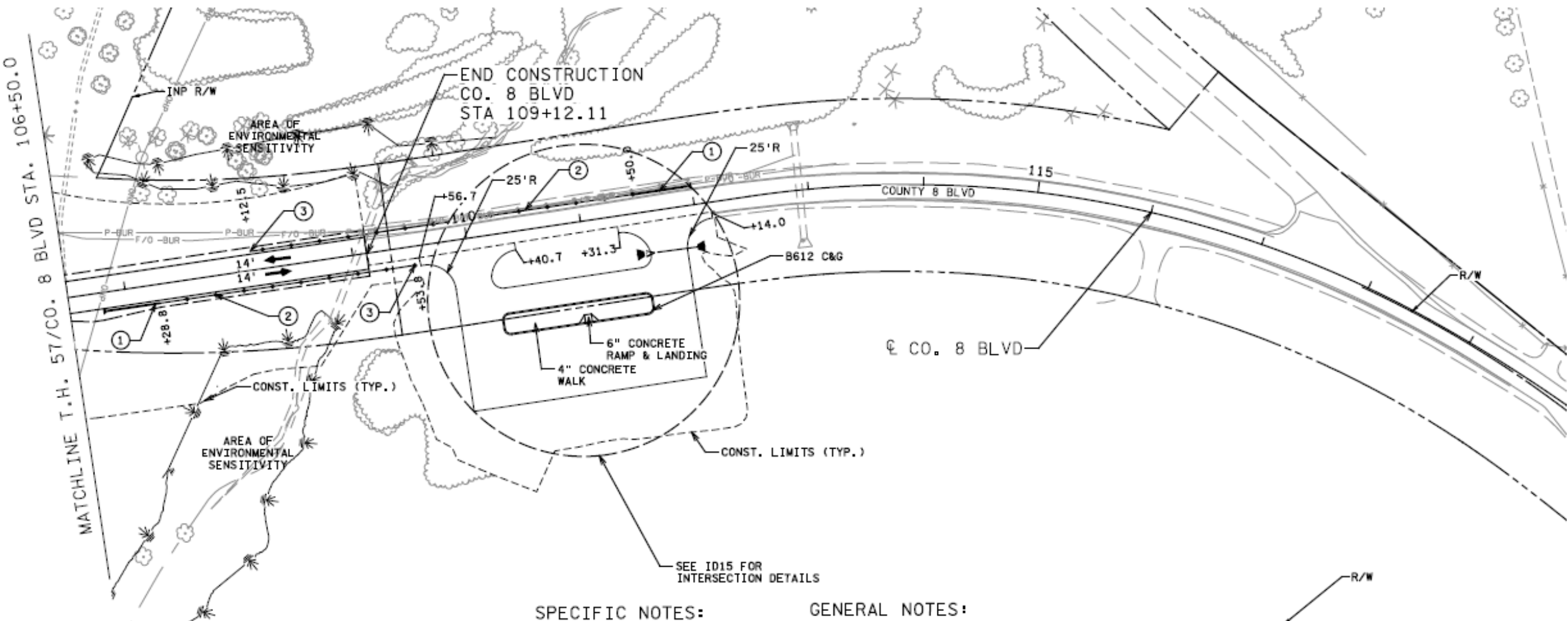
IED ON ADJACENT ALIGNMENT
 I FOR CROSS SLOPE INFORMATION.
 'ICAL SECTIONS FOR PAVEMENT INFORMATION
 P.T. LOCATIONS.
 IS, AND PROFILES FOR CULVERT AND STORM
 DRIVEWAY PROFILES



100
 SCALE IN FEET



CSAH 8 Park & Ride

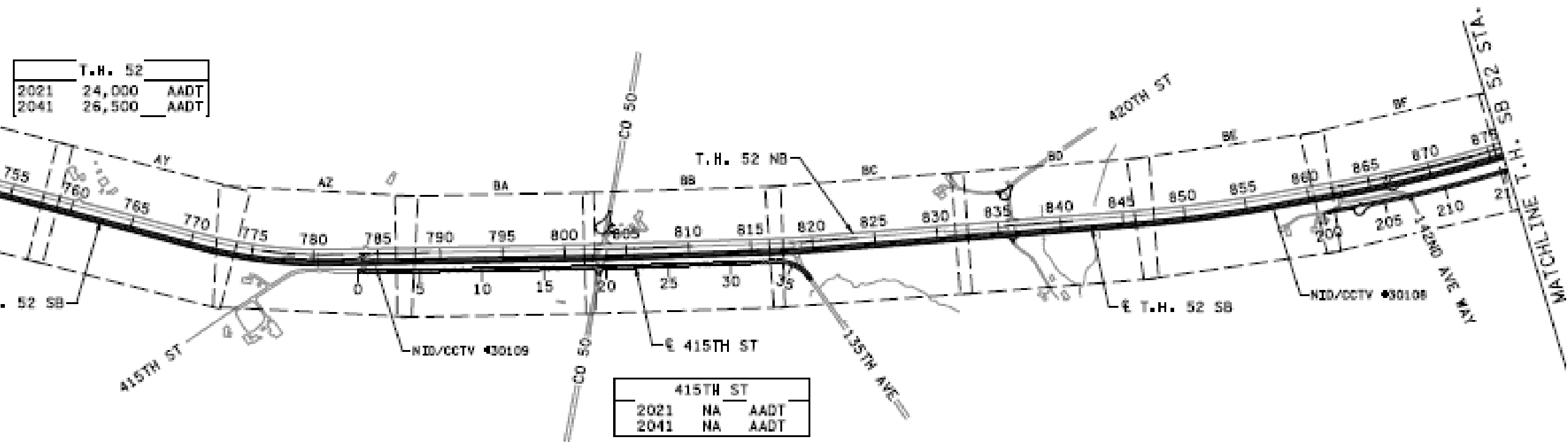


SPECIFIC NOTES:

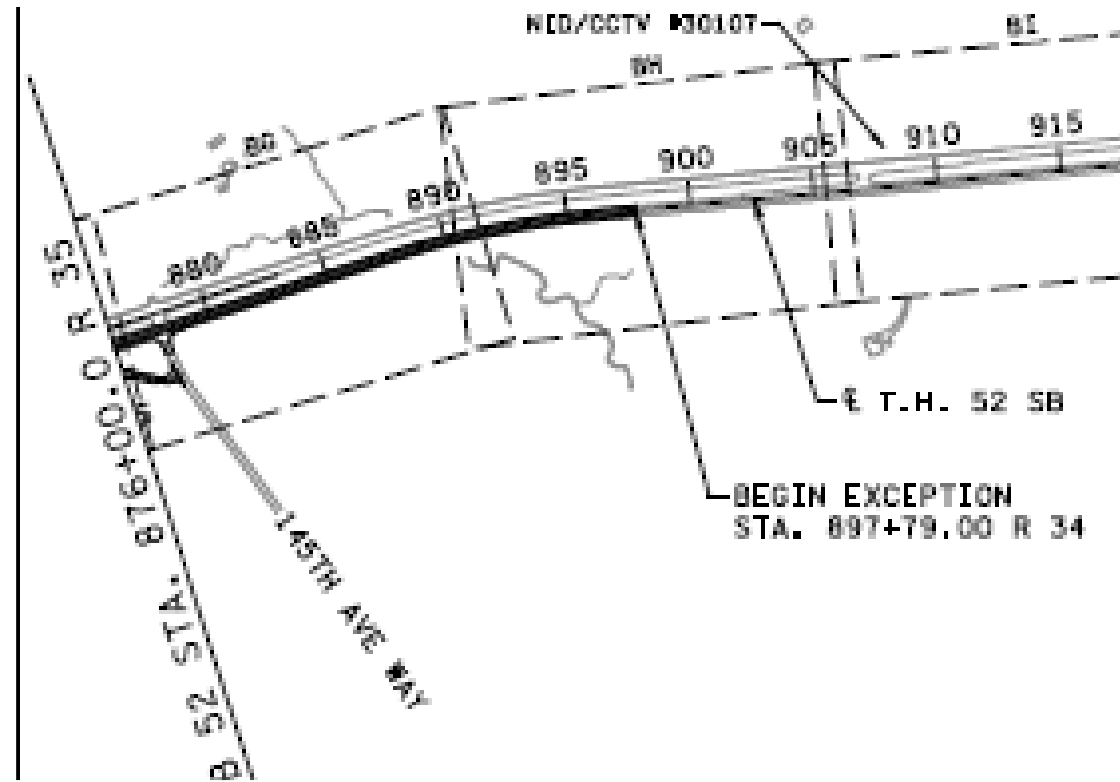
GENERAL NOTES:



415th , CO 50, 135th & 142nd Way



145th Ave. Way





Scott O. Arneson
County Administrator
Goodhue County

509 W. Fifth St.
Red Wing, MN 55066
Office (651) 385.3001

To: Board of Commissioners

From: Scott O. Arneson

Date: March 10, 2022

Re: 2022 County Board Meeting Times/Locations

Minnesota Statutes 13D.04 outline the requirements for notice of public meetings. This statute requires that "a schedule of the regular meetings of a public body shall be kept on file at its primary offices."

Due to concerns surrounding the spread of COVID-19, it was determined that in-person meetings or meetings conducted under Minn. Stat. 13D.02 were not practical or prudent, and therefore, were temporarily conducted by telephone or other electronic means pursuant to Minn. Stat. 13D.021.

At the March 9, 2022, County Board Workshop, the board discussed returning to in person meetings beginning in May. In addition, historically the board has participated in out county meetings in Kenyon during the month of May and at both the Cannon Valley Fair and the Goodhue County Fair during the summer months.

Staff recommends the board approve amending the regularly scheduled virtual meetings beginning in May to in person meetings the first and third Tuesday of each month at 9:00 a.m. in the County Board Room, Government Center, Red Wing with the exception the following exceptions:

May 3 - Kenyon City Hall
July 1- Cannon Valley Fair
August 11- Goodhue County Fair at 10:00 a.m.

The second board meeting in July and August will be on an as-needed basis.

The Goodhue County emergency declaration will be lifted consistent with the federal government guidelines.

GOODHUE COUNTY BOARD OF COMMISSIONERS

LINDA FLANDERS
1st District
1121 W 4th St.
Red Wing, MN 55066

BRAD ANDERSON
2nd District
10679 375TH St. Way
Cannon Falls, MN 55009

TODD GRESETH
3rd District
46804 Hwy 57 Blvd
Wanamingo, MN 55992

JASON MAJERUS
4th District
39111 Co. 2 Blvd
Goodhue, MN 55027

PAUL DROTOS
5th District
1825 Twin Bluff Rd
Red Wing, MN 55066

An Equal Opportunity Employer

**Goodhue County Public Works
Project Status Report for March 15, 2022**

ROUTE	TYPE OF WORK/PROJECT LOCATION	CURRENT STATUS
	Bidding	
	Road Construction	
Various	Aggregate Surfacing CR 23, 43, 47, 54, & 59	Project to be considered for award on 15Mar22.
Various	Seal Coating CSAH 16 & 25 CR 56	Project to be considered for award on 15Mar22.
Various	Traffic Marking County Wide	Project to be considered for award on 15Mar22.
Various	2022 Bituminous Paving	Project awarded to Rochester Sand & Gravel.
Twp	2022 Spring Box Culverts Wanamingo & Kenyon Twp's.	Project awarded to Fitzgerald Excavating & Trucking.
CSAH 9	Bank Stabilization North In-Slope of CSAH 9 from CSAH 7 to the West	Construction completed. Need to final once turf has been established in spring 2022.
CR 44	Bridge L0521	Construction began on August 16, 2021 with grading. Construction completed other than turf establishment and final bridge painting which will be completed in the spring of 2022 when weather conditions are warmer.
CSAH 24	CSAH 24: SEC-N Grading, Aggregate Base & Shouldering, Storm Sewer	Project awarded to Northland Grading & Excavating. The vast majority of the work is complete and the road will be open for traffic with a gravel surface. Project suspended until spring 2022 for turf establishment and minor cleanup.
3 rd Street Cannon Falls	Bridge L5391 Bridge Rehabilitation	The contractor's work for this year is complete. Several minor 'punch list' items will be finished next spring. The bridge is open for traffic.
	Maintenance Department	
Various	Bituminous Patching & Repairs CSAH 16	CSAH 16 to be completed spring of 2022.

ROUTE	TYPE OF WORK/PROJECT LOCATION	CURRENT STATUS
Various	Ditch Cleaning CR 49	CR 49 work to continue in 2022.
Various	Brush Clearing & Trimming	Work to continue through spring 2022.
	Planning & Studies	
St Paul - Chicago	Great River Rail Commission	The Commission continues to advocate for the Twin Cities – Milwaukee – Chicago Intercity City Passenger Rail Service, or the TCMC Second Train, or the TCMC second train to Chicago. The State Legislature approved funding of \$10 million to provide the final piece of funding for stops at points in southeast Minnesota and Wisconsin. If all plans materialize, rail service could begin as early as 2023.
Red Rock Corridor	Commuter Rail Planning (RRC Commission)	The Commission determined Bus Rapid Transit to be the best alternative and has adopted the Final Report. An implementation plan for a future extension of the Bus Rapid Transit (BRT) line to Hastings is in various stages of implementation.
Zip Rail Rochester – Twin Cities	High Speed Rail Planning (OCRRA & Mn/DOT)	MnDOT announced their project is “shelved” and no further public work is to be done. A Tier 1 EIS was not completed. A private firm analyzed the feasibility of a zip rail along the same alignment, but their work was non-public and no communication has been made by them for some long time.

The following is a summary of the claims to be reviewed and approved at the March 15, 2022 board meeting:

01	General Fund	\$	433,764.88
03	Public Works	\$	84,003.39
11	Human Service Fund	\$	134,181.27
12	GC Family Services Collaborative	\$	-
15	County Ditch 1	\$	4,882.25
21	ISTS	\$	-
25	EDA	\$	46.00
30	Capital Improvement	\$	-
31	Capital Equipment	\$	-
34	Capital Equipment	\$	119,224.34
35	Debt Service	\$	-
40	County Ditch	\$	-
61	Waste Management	\$	17,773.21
62	Recycling Center	\$	-
63	HHW	\$	-
72	Other Agency	\$	740.00
81	Settlement	\$	278.57
	Totals	\$	794,893.91

GROSS PAYROLL

(including Employer Related Tax Payments)

Period Ending	Paid Date	Amount
2/18/2022	3/3/2022	\$ 1,091,268.99
Checks (WFXX,WFXX-ACH)	\$	374,343.65
EFT (Manual Warrants)	\$	420,550.26
Total:	\$	794,893.91

Goodhue County

WARRANT REGISTER



Manual Warrants

<u>Warr #</u>	<u>Vendor #</u>	<u>Vendor Name</u>	<u>Amount</u>	<u>Description</u>	<u>Account Number</u>	<u>Invoice #</u>	<u>PO #</u>
				<u>OBO#</u>	<u>On-Behalf-of-Name</u>	<u>From Date</u>	<u>To Date</u>
12251	2783	Bmo P-Card Payment					
			245.00	2022 Annual Conf: BAnderson 7,294 Maco	01-041-000-0000-6357	Anderson Brian	0
			151.34	#2025 Oil/Prog Remt 1/25 4,837 House Ford-Chrysler-Dodge-Jeep-Ram	01-201-000-0000-6303	Blue Tom	0
			75.00	BCA/DMT-G Recert 1/7 13,624 BCA Training Education (OBO)	01-201-000-0000-6357	Bowron Matt	0
			64.60	K9 Water Container 12/30 4,271 Elite K9 (OBO)	01-201-000-0000-6851	Bowron Matt	0
			70.34	#2129 Oil/Rot Tires 1/7 1,432 Johnson Tire Service Inc.	01-201-000-0000-6303	Breuer Dan	0
			29.62	3 ring binders 12/29 27,672 Amazon.Com	01-041-000-0000-6405	Brodie Laura	0
			10.93	Name Plate 1/19/22 27,672 Amazon.Com	01-055-000-0000-6405	Brodie Laura	0
			13.26	Stapler 1/19/22 27,672 Amazon.Com	01-055-000-0000-6405	Brodie Laura	0
			71.99	Bus Crds:JHillstead 1/20 10,716 Vistaprint (OBO)	01-055-000-0000-6405	Brodie Laura	0
			124.00	2 cameras 12/22/21 27,672 Amazon.Com	01-055-000-0000-6420	Brodie Laura	0
			59.99	Webcam 1/21/22 27,672 Amazon.Com	01-055-000-0000-6420	Brodie Laura	0
			99.99	5TB Hard drive 1/19/22 27,672 Amazon.Com	01-055-000-0000-6420	Brodie Laura	0
			126.00	2 Laser dist mea 12/14 27,672 Amazon.Com	01-055-000-0000-6420	Brodie Laura	0
			63.00	Laser dist mea 12/14 27,672 Amazon.Com	01-055-000-0000-6420	Brodie Laura	0
			300.00	Trng: MCichosz 1/10/22 15,206 Evergreen Data (OBO)	11-471-471-0000-6023	Cichosz Maggie	0
			475.00	Training: MS 2/21-24/22 3,538 Appraisal Institute	01-055-000-0000-6357	County 1 Goodh	0
			475.00	Training: MS 2/7-10/22 3,538 Appraisal Institute	01-055-000-0000-6357	County 1 Goodh	0
			225.00	Training: JS 3/9-10/22 8,926 MN Association of Assessors (OBO)	01-055-000-0000-6357	County 1 Goodh	0
			225.00	Training: PP 3/9-10/22	01-055-000-0000-6357	County 1 Goodh	0

Goodhue County

WARRANT REGISTER



Manual Warrants

<u>Warr #</u>	<u>Vendor #</u>	<u>Vendor Name</u>	<u>Amount</u>	<u>Description</u>	<u>Account Number</u>	<u>Invoice #</u>	<u>PO #</u>
				<u>OBO#</u>	<u>On-Behalf-of-Name</u>	<u>From Date</u>	<u>To Date</u>
			400.00	Training: JRH 9/2022	8,926 MN Association of Assessors (OBO) 01-055-000-0000-6357	County 1 Goodh	0
			505.30	Elect Trng Lodg: BA 4/19-22/22	8,926 MN Association of Assessors (OBO) 01-071-000-0000-6332	County 1 Goodh	0
			505.30	Elect Trng Lodg: LB 4/19-22/22	6,010 Breezy Point Resort 01-071-000-0000-6332	County 1 Goodh	0
			505.30	Elect Trng Lodg: JA 4/19-22/22	6,010 Breezy Point Resort 01-071-000-0000-6332	County 1 Goodh	0
			505.30	Elect Trng Lodg: LD 4/19-22/22	6,010 Breezy Point Resort 01-071-000-0000-6332	County 1 Goodh	0
			505.30	Elect Trng Lodg: EP 4/19-22/22	6,010 Breezy Point Resort 01-071-000-0000-6332	County 1 Goodh	0
			505.30	Elect Trng Lodg: MO 4/19-22/22	6,010 Breezy Point Resort 01-071-000-0000-6332	County 1 Goodh	0
			105.00	2022 MAAO Memb: JRH	8,926 MN Association of Assessors (OBO) 01-055-000-0000-6243	County 2 Goodh	0
			105.00	2022 MAAO Memb: MS	8,926 MN Association of Assessors (OBO) 01-055-000-0000-6243	County 2 Goodh	0
			475.00	Trng: JRH 2/7-10/22	3,538 Appraisal Institute 01-055-000-0000-6357	County 2 Goodh	0
			475.00	Trng: JRH 2/21-24/22	3,538 Appraisal Institute 01-055-000-0000-6357	County 2 Goodh	0
			470.00	Training: JRH 1/24-27/22	8,926 MN Association of Assessors (OBO) 01-055-000-0000-6357	County 2 Goodh	0
			470.00	Training: MS 1/24-27/22	8,926 MN Association of Assessors (OBO) 01-055-000-0000-6357	County 2 Goodh	0
			47.98	Cables/Rmt 911 Cnsls 12/28	27,672 Amazon.Com 01-209-000-0000-6420	County Dispatc	0
			17.20	Water:Dispatch 12/9	13,392 Finken Water Centers (OBO) 01-210-000-0000-6414	County Dispatc	0
			219.00	SHRM	7,086 Shrm 01-061-000-0000-6243	Cushing Meliss	0
			19.83	Subway	9,080 Subway 01-061-000-0000-6332	Cushing Meliss	0
			100.00	NPERLA	8,219 Nepelra 01-061-000-0000-6357	Cushing Meliss	0
			12.00	Waste disposal 1/20	01-111-000-0000-6257	Czech Joseph	0

Goodhue County

WARRANT REGISTER



Manual Warrants

<u>Warr #</u>	<u>Vendor #</u>	<u>Vendor Name</u>	<u>Amount</u>	<u>Description</u>	<u>Account Number</u>	<u>Invoice #</u>	<u>PO #</u>
				<u>OBO#</u>	<u>On-Behalf-of-Name</u>	<u>From Date</u>	<u>To Date</u>
			13.99	Engine coolant 1/12	5,136 Red Wing City-Public Works 01-111-110-0000-6304	Czech Joseph	0
			15.26	Paint-Primer 1/10	50,705 Red Wing Ace Hardware 01-111-110-0000-6305	Czech Joseph	0
			182.17	Flush valve/maint sppls 1/3	6,464 Walmart 01-111-110-0000-6305	Czech Joseph	0
			5.97	- Return - batteries 1/10	7,919 Menards-Red Wing 01-111-110-0000-6420	Czech Joseph	0
			14.94	Batteries 1/10	7,919 Menards-Red Wing 01-111-110-0000-6420	Czech Joseph	0
			20.21	Paint Sppls EOC/DP 1/24	7,919 Menards-Red Wing 01-111-112-0000-6305	Czech Joseph	0
			82.32	Paint - EOC/Dispatch 1/18	59,303 The Sherwin-Williams Company 01-111-112-0000-6305	Czech Joseph	0
			42.84	Paint 12/30	59,303 The Sherwin-Williams Company 01-111-116-0000-6305	Czech Joseph	0
			4.59	Electrical box 12/28	59,303 The Sherwin-Williams Company 01-111-116-0000-6305	Czech Joseph	0
			139.58	Charged wrong amount 12/27	50,705 Red Wing Ace Hardware 01-061-061-0000-6420	Eckhoff Crysta	0
			140.55	- Charged wrong amount 12/27	4,431 Best Buy (OBO) 01-061-061-0000-6420	Eckhoff Crysta	0
			139.03	Alignment/oil change 1/12	4,431 Best Buy (OBO) 01-103-000-0000-6303	Ekblad Jeff	0
			108.91	Eyewash bottles 1/12	1,741 Revland Alignment Inc 01-111-000-0000-6417	Foster Pat	0
			79.38	Rug treatment 1/11	6,450 Staples Advantage 01-111-000-0000-6420	Foster Pat	0
			1,072.54	sweeper rpr parts 1/19	2,199 Schilling Supply Co 01-111-000-0000-6563	Foster Pat	0
			74.48	Vacuum parts 1/20	7,885 Niebur Tractor & Equipment Inc 01-111-110-0000-6304	Foster Pat	0
			202.93	HVAC Filters 12/30/21	11,792 Proteam Store (OBO) 01-111-110-0000-6304	Foster Pat	0
			84.00	Custodial Supplies 1/21	10,100 CL Benson Co., Inc 01-111-110-0000-6411	Foster Pat	0
			100.77	Custodial supplies 1/4	1,047 Arnold's A Kleen-Tech Co. 01-111-110-0000-6411	Foster Pat	0

Goodhue County

WARRANT REGISTER



Manual Warrants

<u>Warr #</u>	<u>Vendor #</u>	<u>Vendor Name</u>	<u>Amount</u>	<u>Description</u>	<u>Account Number</u>	<u>Invoice #</u>	<u>PO #</u>
				<u>OBO#</u>	<u>On-Behalf-of-Name</u>	<u>From Date</u>	<u>To Date</u>
				6,450	Staples Advantage		
			2.47	Hardware 1/21	01-111-110-0000-6420	Foster Pat	0
				14,368	Runnings		
			11.48	lubricant/grease 1/11	01-111-110-0000-6420	Foster Pat	0
				14,368	Runnings		
			184.00	door solenoid 1/6	01-111-112-0000-6305	Foster Pat	0
				11,630	Zoro Tools (OBO)		
			29.98	Carpet adhesive 1/18	01-111-112-0000-6305	Foster Pat	0
				27,672	Amazon.Com		
			56.87	Door push button 1/6	01-111-112-0000-6305	Foster Pat	0
				7,334	Grainger Inc		
			168.00	Custodial supplies 1/21	01-111-112-0000-6411	Foster Pat	0
				1,047	Arnold's A Kleen-Tech Co.		
			45.73	Custodial Supplies 1/4	01-111-112-0000-6411	Foster Pat	0
				6,450	Staples Advantage		
			45.73	Custodial Supplies 12/31/21	01-111-112-0000-6411	Foster Pat	0
				6,450	Staples Advantage		
			104.66	Custodial Supplies 12/31/21	01-111-112-0000-6411	Foster Pat	0
				6,450	Staples Advantage		
			399.69	Custodial Supplies 12/321	01-111-112-0000-6411	Foster Pat	0
				6,450	Staples Advantage		
			3.09	Hardware 1/24	01-111-112-0000-6420	Foster Pat	0
				14,368	Runnings		
			278.24	HVAC Filters 12/30/21	01-111-115-0000-6304	Foster Pat	0
				10,100	CL Benson Co., Inc		
			84.00	Custodial supplies 1/21	01-111-115-0000-6411	Foster Pat	0
				1,047	Arnold's A Kleen-Tech Co.		
			168.00	Custodial Supplies 12/31/21	01-111-115-0000-6411	Foster Pat	0
				1,047	Arnold's A Kleen-Tech Co.		
			126.00	Custodial Supplies 1/21	01-111-116-0000-6411	Foster Pat	0
				1,047	Arnold's A Kleen-Tech Co.		
			97.38	Custodial supplies 1/13	01-111-116-0000-6411	Foster Pat	0
				6,450	Staples Advantage		
			24.52	Custodial supplies 1/13	01-111-116-0000-6411	Foster Pat	0
				6,450	Staples Advantage		
			351.55	Custodial Supplies 1/12	01-111-116-0000-6411	Foster Pat	0
				6,450	Staples Advantage		
			73.15	oil change/svc 1/5	01-130-000-0000-6309	Foster Pat	0

Manual Warrants

<u>Warr #</u>	<u>Vendor #</u>	<u>Vendor Name</u>	<u>Amount</u>	<u>Description</u>	<u>Account Number</u>	<u>Invoice #</u>	<u>PO #</u>	
				<u>OBO#</u>	<u>On-Behalf-of-Name</u>	<u>From Date</u>	<u>To Date</u>	
				12,923	Kevin's Service			
			655.28		Custodial supplies 1/22	01-207-000-0000-6411	Foster Pat	0
				6,450	Staples Advantage			
			14.00		Custodial supplies 1/22	01-207-000-0000-6411	Foster Pat	0
				6,450	Staples Advantage			
			42.16		File Folders 1/10	01-207-000-0000-6405	Frazier Gwen	0
				27,672	Amazon.Com			
			64.12		Dstld H2O/Fiber Sup 12/28	01-207-240-0000-6434	Frazier Gwen	0
				6,464	Walmart			
			17.90		Inmate Glasses 1/19	01-207-240-0000-6434	Frazier Gwen	0
				13,575	Zenni Optical (OBO)			
			13.96		Corn Cushions/Kleenex 1/6	01-207-240-0000-6434	Frazier Gwen	0
				64,551	Target			
			49.99		Tracfone & Card 1/6	01-207-240-0000-6464	Frazier Gwen	0
				64,551	Target			
			68.82		Flashdrives/Staff(30) 1/7	01-207-000-0000-6420	Gagnon Cory	0
				27,672	Amazon.Com			
			30.78		Cordless Phone/Staff 1/24	01-207-000-0000-6420	Gagnon Cory	0
				27,672	Amazon.Com			
			79.98		Chair Cylinders(4) 1/21	01-207-000-0000-6432	Gagnon Cory	0
				27,672	Amazon.Com			
			189.16		Chair Cylinders(7) 1/7	01-207-000-0000-6432	Gagnon Cory	0
				27,672	Amazon.Com			
			158.00		Air Filters(2) 1/7	01-207-000-0000-6435	Gagnon Cory	0
				27,672	Amazon.Com			
			355.48		Flshlights-5/Cases-2 1/18	01-207-000-0000-6453	Gagnon Cory	0
				27,672	Amazon.Com			
			32.97		Intl Unif/Flight Cs(3) 1/7	01-207-000-0000-6453	Gagnon Cory	0
				27,672	Amazon.Com			
			22.59		Refund:Tracfone Mins 1/8	01-207-240-0000-6464	Gagnon Cory	0
				14,253	Tracfone Phones (OBO)			
			22.59		Tracfone Minutes 1/4	01-207-240-0000-6464	Gagnon Cory	0
				14,253	Tracfone Phones (OBO)			
			247.02		#1724 Oil/Rpl Belt 1/21	01-201-000-0000-6303	Garrick Matt	0
				10,485	Cannon Auto Repair			
			158.09		#1524 Oil/Wshr Rpr 1/14	01-201-000-0000-6303	Garrick Matt	0
				10,485	Cannon Auto Repair			
			47.50		#1929 Oil Change 12/31	01-201-000-0000-6303	Goham Jim	0

Goodhue County

WARRANT REGISTER



Manual Warrants

<u>Warr #</u>	<u>Vendor #</u>	<u>Vendor Name</u>	<u>Amount</u>	<u>Description</u>	<u>Account Number</u>	<u>Invoice #</u>	<u>PO #</u>
				<u>OBO#</u>	<u>On-Behalf-of-Name</u>	<u>From Date</u>	<u>To Date</u>
				37,305	Midway Auto		
			45.00		TSign Maint/Mgmt-JMandelkow 1/	03-310-000-0000-6357	Goodhue County
				3,816	University Of MN (OBO)		0
			6.98		Hole Punch 1/11	03-310-000-0000-6405	Goodhue County
				27,672	Amazon.Com		0
			384.95		Chainsaw Boots:NWandersee 1/4	03-310-000-0000-6511	Goodhue County
				11,812	Haix North America (OBO)		0
			17.83		Meals: JGreenwood 1/18	03-320-000-0000-6332	Goodhue County
				1,848	Applebee's Neighborhood Grill		0
			9.92		Meals: JGreenwood 1/18	03-320-000-0000-6332	Goodhue County
				4,786	Buffalo Wild Wings (OBO)		0
			310.00		Const SWPPP: CWersal 2/1	03-320-000-0000-6357	Goodhue County
				3,816	University Of MN (OBO)		0
			124.40		Copy Paper 3 cs 1/11	03-330-000-0000-6402	Goodhue County
				27,672	Amazon.Com		0
			7.98		Paper Clips 1/11	03-330-000-0000-6405	Goodhue County
				27,672	Amazon.Com		0
			13.92		Binder clips 1/11	03-330-000-0000-6405	Goodhue County
				27,672	Amazon.Com		0
			100.00		Com Veh Recert:JHansen 3/7	03-340-000-0000-6357	Goodhue County
				2,652	Dakota Co Tech College-Apple Valley		0
			245.00		Com Veh Recert:AKoelsch 4/7	61-398-000-0000-6357	Goodhue County
				2,652	Dakota Co Tech College-Apple Valley		0
			20.55		Keys(5) 1/24	01-201-000-0000-6420	Grabau Mitch
				2,701	Pine Island Hardware Hank		0
			670.00		MSSA Dues 2022	11-430-700-0010-6243	Hammond Alison
				38,400	Minnesota Social Service Assn		0
			536.25		MSSA Conf 3/16-3/18-22	11-430-700-0010-6357	Hammond Alison
				38,400	Minnesota Social Service Assn		0
			207.75		MSSA Conf 3/16-3/18-22	11-430-700-0010-6357	Hammond Alison
				38,400	Minnesota Social Service Assn		0
			315.00		MSSA Conf 3/16-3/18-22	11-430-700-0010-6357	Hammond Alison
				38,400	Minnesota Social Service Assn		0
			50.00		Cost related to FC 1/20	11-430-710-3810-6058	Hammond Alison
				3,274	Casey's (OBO)		0
			2.00		Cost related to FC 1/6	11-430-710-3810-6058	Hammond Alison
				4,301	Damon Parking Ramp (OBO)		0
			12.00		Cost related to FC 1/7	11-430-710-3810-6058	Hammond Alison

Manual Warrants

<u>Warr #</u>	<u>Vendor #</u>	<u>Vendor Name</u>	<u>Amount</u>	<u>Description</u>	<u>Account Number</u>	<u>Invoice #</u>	<u>PO #</u>
				<u>OBO#</u> <u>On-Behalf-of-Name</u>		<u>From Date</u>	<u>To Date</u>
				5,075 Mary Brigh Parking (OBO)			
			8.75	Cost related to FC 1/7	11-430-710-3810-6058	Hammond Alison	0
				3,293 Mcdonald's (OBO)			
			10.92	Cost related to FC 1/7	11-430-710-3810-6058	Hammond Alison	0
				8,820 Mayo Clinic Health System, Red Wing			
			38.38 -	Cost related to FC 1/21	11-430-710-3810-6058	Hammond Alison	0
				6,464 Walmart			
			12.40	Cost related to FC 1/21	11-430-710-3810-6058	Hammond Alison	0
				6,464 Walmart			
			76.76	Cost related to FC 1/21	11-430-710-3810-6058	Hammond Alison	0
				6,464 Walmart			
			38.38	Cost related to FC 1/20	11-430-710-3810-6058	Hammond Alison	0
				6,464 Walmart			
			8.10	Cost related to FC 1/6	11-430-710-3810-6058	Hammond Alison	0
				3,730 Wendy's (OBO)			
			30.00	Cost related to FC 1/6	11-430-710-3810-6058	Hammond Alison	0
				64,551 Target			
			30.00	Cost related to FC 1/6	11-430-710-3810-6058	Hammond Alison	0
				64,551 Target			
			33.33	Cost related to FC 1/6	11-430-710-3810-6058	Hammond Alison	0
				64,551 Target			
			31.39	Cost related to FC 1/26/22	11-430-710-3810-6058	Hammond Alison	0
				27,672 Amazon.Com			
			8.15	Cost related to FC 1/20	11-430-710-3810-6058	Hammond Alison	0
				3,274 Casey's (OBO)			
			55.00	#2030 Oil/Rot Tires 12/29	01-201-000-0000-6303	Hanson Breanna	0
				37,305 Midway Auto			
			270.00	#2021 Battery 1/4	01-281-280-0000-6303	Hanson Josh	0
				37,305 Midway Auto			
			265.08	Conf Lodge 1/17-19	01-281-280-0000-6332	Hanson Josh	0
				11,418 Americinn (OBO)			
			37.76	Ovrnght Meal 1/18	01-281-280-0000-6332	Hanson Josh	0
				5,187 Texas Roadhouse (OBO)			
			600.00	Natl REP Conf 1/6	01-281-280-0000-6357	Hanson Josh	0
				9,156 National REP, Inc.			
			29.95	Report Covers 1/11	01-281-280-0000-6405	Hanson Josh	0
				27,672 Amazon.Com			
			104.40	Report Covers 1/11	01-281-280-0000-6405	Hanson Josh	0

Manual Warrants

<u>Warr #</u>	<u>Vendor #</u>	<u>Vendor Name</u>	<u>Amount</u>	<u>Description</u>	<u>Account Number</u>	<u>Invoice #</u>	<u>PO #</u>
				<u>OBO#</u>	<u>On-Behalf-of-Name</u>	<u>From Date</u>	<u>To Date</u>
			295.00	FTO Training 1/14	01-201-000-0000-6357	Harris John	0
				27,672 Amazon.Com			
				14,009 Field Training Solutions			
			35.81	#1726 Fuel 1/24	01-201-000-0000-6567	Harris John	0
				4,118 Kwik Trip (OBO)			
			100.95	01/14/22 PP Brochures	11-466-450-0000-6232	Hawkenson Broo	0
				14,326 Api (OBO)			
			35.00	JSchwartau training 01/28/22	11-466-450-0000-6357	Hawkenson Broo	0
				15,209 Empathy Fatigue (OBO)			
			105.00	BLS Instructor(3) 1/20	01-207-000-0000-6357	Heiden Justin	0
				14,069 American Heart Assoc (OBO)			
			149.08	Ping Pong Rckts/Book 1/7	01-207-240-0000-6464	Heiden Justin	0
				27,672 Amazon.Com			
			26.98	CD Storage Boxes 1/21	01-201-000-0000-6855	Holst Kristine	0
				27,672 Amazon.Com			
			27.47	Web cam GIS 1/19/2022	01-105-000-0000-6405	Holst Pam	0
				6,464 Walmart			
			537.45	Wpn;Sghts/Slngs/Lts 1/23	01-201-000-0000-6454	Howard Brandon	0
				1,748 Rsr Group			
			39.99	Ancestry Membership 1/9	01-201-000-0000-6870	Huneke Jon	0
				14,661 Ancestry.Com (OBO)			
			96.94	Trash Bags 12/28	01-201-000-0000-6870	Huneke Jon	0
				50,705 Red Wing Ace Hardware			
			104.09	Trash Bags 12/28	01-201-000-0000-6870	Huneke Jon	0
				50,705 Red Wing Ace Hardware			
			104.09	- Ref:Trsh Bags w/Tax 12/28	01-201-000-0000-6870	Huneke Jon	0
				50,705 Red Wing Ace Hardware			
			26.35	Ship Client meds 12/29	01-255-000-0000-6203	Jaeger Mark	0
				67,100 USPS			
			255.81	Computer Accessories 1/14	01-255-000-0000-6405	Jaeger Mark	0
				27,672 Amazon.Com			
			67.76	WOW station 01/21/22	01-061-061-0000-6414	Johnson Gina	0
				6,464 Walmart			
			43.80	WOW station 01/04/22	01-061-061-0000-6414	Johnson Gina	0
				6,464 Walmart			
			12.00	#1622 Car Wash 1/10	01-201-000-0000-6303	Johnson Jason	0
				3,918 Main Street Car Wash			
			279.30	#1622 Oil/Washr Pmp 1/24	01-201-000-0000-6303	Johnson Jason	0

Goodhue County

WARRANT REGISTER



Manual Warrants

<u>Warr #</u>	<u>Vendor #</u>	<u>Vendor Name</u>	<u>Amount</u>	<u>Description</u>	<u>Account Number</u>	<u>Invoice #</u>	<u>PO #</u>
				<u>OBO#</u>	<u>On-Behalf-of-Name</u>	<u>From Date</u>	<u>To Date</u>
				9,698	Zumbrota Ford		
			29.85	#1622 Wipers(2) 1/14	01-201-000-0000-6303	Johnson Jason	0
				9,698	Zumbrota Ford		
			22.99	#1622 Wiper 1/15	01-201-000-0000-6303	Johnson Jason	0
				4,749	Adrians Bumper To Bumper (OBO)		
			158.93	Vehicle Remotes(3) 1/19	01-201-000-0000-6303	Johnson Mike	0
				14,360	Tenvoorde Ford, Inc.		
			4,500.00	- Refund: Pol S&C Trng 1/18	01-201-000-0000-6357	Johnson Mike	0
				15,132	Northwestern University		
			143.17	Transport Belts 1/18	01-201-000-0000-6454	Johnson Mike	0
				15,210	RIPP Restraints International (OBO)		
			60.75	Batteries 1/5	01-205-234-0000-6420	Johnson Mike	0
				27,672	Amazon.Com		
			47.50	#2023 Oil Chg 1/21	01-201-000-0000-6303	Kindseth Jay	0
				37,305	Midway Auto		
			61.17	#2023 Wipers(3) 1/14	01-201-000-0000-6303	Kindseth Jay	0
				8,081	O'Reilly Auto Parts		
			151.62	#2024 Oil/Rot Tr/Scan 1/7	01-201-000-0000-6303	Krause Cory	0
				10,485	Cannon Auto Repair		
			35.00	2022 Subscription	01-091-000-0000-6244	Kukowski Julie	0
				22,150	Grimsrud Publishing		
			5.00	25-CV-21-2296 (M. Hood)	81-850-000-0000-2162	Kukowski Julie	0
				13,275	MN Efile (OBO)		
			55.00	25-CV-21-2296 (M. Hood)	81-850-000-0000-2162	Kukowski Julie	0
				13,275	MN Efile (OBO)		
			55.00	25-CV-21-2292 (T. Wilson)	81-850-000-0000-2162	Kukowski Julie	0
				13,275	MN Efile (OBO)		
			5.00	25-CV-21-2292 (T. Wilson)	81-850-000-0000-2162	Kukowski Julie	0
				13,275	MN Efile (OBO)		
			178.03	Trng Lodge 1/31-2/1	01-201-000-0000-6332	Kurtti Josh	0
				14,066	Hotel Reservations.Com (OBO)		
			7,962.00	COVID Test Kits 1/12	01-001-000-0000-6850	Lance Stacy	0
				15,211	Cetrix Technologies LLC (OBO)		
			25.94	Break Room 12/27/21	01-031-000-0000-6405	Lance Stacy	0
				6,450	Staples Advantage		
			23.97	Mtg Coffee 1/11	01-031-000-0000-6414	Lance Stacy	0
				64,551	Target		
			25.94	Break Room 12/27/21	01-061-000-0000-6405	Lance Stacy	0

Goodhue County

WARRANT REGISTER



Manual Warrants

<u>Warr #</u>	<u>Vendor #</u>	<u>Vendor Name</u>	<u>Amount</u>	<u>Description</u>	<u>Account Number</u>	<u>Invoice #</u>	<u>PO #</u>
				<u>OBO#</u>	<u>On-Behalf-of-Name</u>	<u>From Date</u>	<u>To Date</u>
				6,450	Staples Advantage		
			155.95	1914 - OC/Filters Wipers 1/10	01-130-000-0000-6303	Lance Stacy	0
				12,923	Kevin's Service		
			100.67	1911 - OC/Wipers 1/10	01-130-000-0000-6303	Lance Stacy	0
				12,923	Kevin's Service		
			68.03	2018 - Oil Change 1/10	01-130-000-0000-6303	Lance Stacy	0
				12,923	Kevin's Service		
			700.00	Equity Cmte Trng 12/2021	01-805-000-0000-6278	Lance Stacy	0
				15,133	AmazeWorks (OBO)		
			9.18	Stripper blades 1/23	01-111-112-0000-6305	Laska Jeremy	0
				50,705	Red Wing Ace Hardware		
			13.74	Pandora 1/2022	11-420-600-0010-6209	Learmann Kim	0
				13,345	Pandora (OBO)		
			32.85	Office Supplies 1/21	11-420-600-0010-6405	Learmann Kim	0
				27,672	Amazon.Com		
			10.85	Office Supplies 1/12	11-420-600-0010-6405	Learmann Kim	0
				6,450	Staples Advantage		
			131.34	Office Supplies 1/12	11-420-600-0010-6405	Learmann Kim	0
				6,450	Staples Advantage		
			41.31	Office Supplies 1/4	11-420-600-0010-6405	Learmann Kim	0
				6,450	Staples Advantage		
			51.13	Office Supplies 1/16	11-420-600-0010-6405	Learmann Kim	0
				27,672	Amazon.Com		
			40.26	Office Supplies 1/26	11-420-600-0010-6405	Learmann Kim	0
				27,672	Amazon.Com		
			71.55	Office Supplies 1/13	11-420-600-0010-6405	Learmann Kim	0
				27,672	Amazon.Com		
			31.10	Office Supplies 1/18	11-420-600-0010-6405	Learmann Kim	0
				49,400	Quill Corporation		
			29.24	Office Supplies 1/26	11-420-600-0010-6405	Learmann Kim	0
				27,672	Amazon.Com		
			23.99	Office Supplies 1/7	11-420-600-0010-6405	Learmann Kim	0
				27,672	Amazon.Com		
			74.94	Office Supplies 1/5	11-420-600-0010-6405	Learmann Kim	0
				27,672	Amazon.Com		
			110.30	Office Supplies 1/9	11-420-600-0010-6405	Learmann Kim	0
				27,672	Amazon.Com		
			96.26	Office Supplies 1/26	11-420-600-0010-6405	Learmann Kim	0

Goodhue County

WARRANT REGISTER



Manual Warrants

<u>Warr #</u>	<u>Vendor #</u>	<u>Vendor Name</u>	<u>Amount</u>	<u>Description</u>	<u>Account Number</u>	<u>Invoice #</u>	<u>PO #</u>
				<u>OBO#</u>	<u>On-Behalf-of-Name</u>	<u>From Date</u>	<u>To Date</u>
				6,450	Staples Advantage		
			5.95	Office Supplies 1/26	11-420-600-0010-6405	Learmann Kim	0
				6,450	Staples Advantage		
			14.42	Office Supplies 1/26	11-420-600-0010-6405	Learmann Kim	0
				6,450	Staples Advantage		
			16.31	Office Supplies 1/25	11-420-600-0010-6405	Learmann Kim	0
				6,450	Staples Advantage		
			10.85 -	Office Supplies 1/15	11-420-600-0010-6405	Learmann Kim	0
				6,450	Staples Advantage		
			14.18	Office Supplies 1/15	11-420-600-0010-6405	Learmann Kim	0
				6,450	Staples Advantage		
			16.50	2022 Calendar 1/12	11-420-600-0010-6405	Learmann Kim	0
				6,450	Staples Advantage		
			3.29	Office Supplies 1/12	11-420-600-0010-6405	Learmann Kim	0
				6,450	Staples Advantage		
			31.57	Office Supplies 1/21	11-420-640-0010-6405	Learmann Kim	0
				27,672	Amazon.Com		
			39.69	Office Supplies 1/4	11-420-640-0010-6405	Learmann Kim	0
				6,450	Staples Advantage		
			28.10	Office Supplies 1/26	11-420-640-0010-6405	Learmann Kim	0
				27,672	Amazon.Com		
			5.71	Office Supplies 1/26	11-420-640-0010-6405	Learmann Kim	0
				6,450	Staples Advantage		
			13.62	Office Supplies 1/15	11-420-640-0010-6405	Learmann Kim	0
				6,450	Staples Advantage		
			28.22	Office Supplies 1/12	11-420-640-0010-6405	Learmann Kim	0
				6,450	Staples Advantage		
			12.45	Postage 1/21	11-430-700-0010-6203	Learmann Kim	0
				67,100	USPS		
			13.21	Pandora 1/2022	11-430-700-0010-6209	Learmann Kim	0
				13,345	Pandora (OBO)		
			295.97	Office Supplies 1/9	11-430-700-0010-6405	Learmann Kim	0
				27,672	Amazon.Com		
			126.19	Office Supplies 1/12	11-430-700-0010-6405	Learmann Kim	0
				6,450	Staples Advantage		
			49.13	Office Supplies 1/16	11-430-700-0010-6405	Learmann Kim	0
				27,672	Amazon.Com		
			38.69	Office Supplies 1/26	11-430-700-0010-6405	Learmann Kim	0

Goodhue County

WARRANT REGISTER



Manual Warrants

<u>Warr #</u>	<u>Vendor #</u>	<u>Vendor Name</u>	<u>Amount</u>	<u>Description</u>	<u>Account Number</u>	<u>Invoice #</u>	<u>PO #</u>
				<u>OBO#</u>	<u>On-Behalf-of-Name</u>	<u>From Date</u>	<u>To Date</u>
				27,672	Amazon.Com		
			29.89	Office Supplies 1/18	11-430-700-0010-6405	Learmann Kim	0
				49,400	Quill Corporation		
			30.07	Office Supplies 1/5	11-430-700-0010-6405	Learmann Kim	0
				12,226	Targets Online (OBO)		
			39.99	Office Supplies 1/19	11-430-700-0010-6405	Learmann Kim	0
				27,672	Amazon.Com		
			68.74	Office Supplies 1/13	11-430-700-0010-6405	Learmann Kim	0
				27,672	Amazon.Com		
			23.05	Office Supplies 1/7	11-430-700-0010-6405	Learmann Kim	0
				27,672	Amazon.Com		
			92.48	Office Supplies 1/26	11-430-700-0010-6405	Learmann Kim	0
				6,450	Staples Advantage		
			13.86	Office Supplies 1/26	11-430-700-0010-6405	Learmann Kim	0
				6,450	Staples Advantage		
			15.68	Office Supplies 1/25	11-430-700-0010-6405	Learmann Kim	0
				6,450	Staples Advantage		
			500.00	Kwik Trip Gas Cards 1/18	11-430-710-3640-6020	Learmann Kim	0
				4,118	Kwik Trip (OBO)		
			14.99	Covid-19 Supplies 1/21	11-467-467-0000-6283	Learmann Kim	0
				27,672	Amazon.Com		
			142.95	Covid-19 Supplies 1/14	11-467-467-0000-6283	Learmann Kim	0
				27,672	Amazon.Com		
			44.67	Covid-19 Supplies 1/7	11-467-467-0000-6283	Learmann Kim	0
				4,714	McKesson Medical-Surgical Govt Solutions		
			93.40	Covid-19 Supplies 1/15	11-467-467-0000-6283	Learmann Kim	0
				27,672	Amazon.Com		
			14.99	Covid-19 Child masks 1/9	11-467-467-0000-6283	Learmann Kim	0
				27,672	Amazon.Com		
			139.35	Covid-19 Supplies 1/13	11-467-467-0000-6283	Learmann Kim	0
				15,212	Care Express Products, Inc. (OBO)		
			44.00	Office Supplies 1/1	11-471-471-0000-6283	Learmann Kim	0
				13,240	Cognito LLC (OBO)		
			66.58	Binders/Stapler 1/14	01-201-000-0000-6405	Magnuson Kim	0
				6,450	Staples Advantage		
			42.67	Note Pads/Wrist Rests 1/7	01-201-000-0000-6405	Magnuson Kim	0
				6,450	Staples Advantage		
			54.69	Asst Supplies 1/4	01-201-000-0000-6405	Magnuson Kim	0

Goodhue County

WARRANT REGISTER



Manual Warrants

<u>Warr #</u>	<u>Vendor #</u>	<u>Vendor Name</u>	<u>Amount</u>	<u>Description</u>	<u>Account Number</u>	<u>Invoice #</u>	<u>PO #</u>
				<u>OBO#</u>	<u>On-Behalf-of-Name</u>	<u>From Date</u>	<u>To Date</u>
				6,450	Staples Advantage		
142.00		Cert Mts/Yrly Awards 1/12			01-201-000-0000-6420	Magnuson Kim	0
		15,213 Jones School Supply Co, Inc. (OBO)					
102.50		Cert Mts/Yrly Awrds 12/30			01-201-000-0000-6420	Magnuson Kim	0
		15,213 Jones School Supply Co, Inc. (OBO)					
37.07		Wireless Cmptr Keybd 1/14			01-201-000-0000-6432	Magnuson Kim	0
		6,450 Staples Advantage					
217.83		PTC Ribbons 1/12			01-201-238-0000-6420	Magnuson Kim	0
		15,214 Id Enhancements, Inc. (OBO)					
18.69		Drywall finish cmpnd 1/26			01-111-110-0000-6305	Mallon - Sts W	0
		59,303 The Sherwin-Williams Company					
18.69		Drywall finish sppls 1/10			01-111-110-0000-6305	Mallon - Sts W	0
		59,303 The Sherwin-Williams Company					
67.14		Drywall supplies 1/3			01-111-110-0000-6305	Mallon - Sts W	0
		7,919 Menards-Red Wing					
14.57		Painting supplies 1/25			01-111-110-0000-6305	Mallon - Sts W	0
		50,705 Red Wing Ace Hardware					
16.66		Painting supplies 1/25			01-111-110-0000-6305	Mallon - Sts W	0
		50,705 Red Wing Ace Hardware					
29.16		Drywall finish Sppls 1/11			01-111-110-0000-6305	Mallon - Sts W	0
		50,705 Red Wing Ace Hardware					
45.20		cmpnd/paint sppls 1/4			01-111-110-0000-6305	Mallon - Sts W	0
		50,705 Red Wing Ace Hardware					
60.13		Paint/Sppls/Drywall cmpnd 1/3			01-111-110-0000-6305	Mallon - Sts W	0
		50,705 Red Wing Ace Hardware					
24.99		Concrete screws 1/3			01-111-110-0000-6305	Mallon - Sts W	0
		50,705 Red Wing Ace Hardware					
6.99		Hammer drill bit 1/3			01-111-110-0000-6305	Mallon - Sts W	0
		50,705 Red Wing Ace Hardware					
19.11		Critical Conv Trng 4/6/22			11-420-600-0010-6357	Matter Kayla	0
		2,652 Dakota Co Tech College-Apple Valley					
49.00		Critical Conv Trng 4/6/22			11-420-600-0010-6357	Matter Kayla	0
		2,652 Dakota Co Tech College-Apple Valley					
23.03		Critical Conv Trng 4/6/22			11-430-700-0010-6357	Matter Kayla	0
		2,652 Dakota Co Tech College-Apple Valley					
6.86		Critical Conv Trng 4/6/22			11-479-479-0000-6357	Matter Kayla	0
		2,652 Dakota Co Tech College-Apple Valley					
184.85		#1824 Oil/Battery 12/21			01-201-000-0000-6303	Matul Eddie	0

Manual Warrants

<u>Warr #</u>	<u>Vendor #</u>	<u>Vendor Name</u>	<u>Amount</u>	<u>Description</u>	<u>Account Number</u>	<u>Invoice #</u>	<u>PO #</u>	
				<u>OBO#</u>	<u>On-Behalf-of-Name</u>	<u>From Date</u>	<u>To Date</u>	
				4,991	D's Auto Care, Inc.			
			762.70	#1723	Tires/Mt & Bal 12/28	01-201-000-0000-6303	Matul Eddie	0
				1,432	Johnson Tire Service Inc.			
			12.99	#1723	Asst Sppls 12/31	01-201-000-0000-6420	Matul Eddie	0
				7,919	Menards-Red Wing			
			176.70		Cost related to FA 1/17	11-430-710-3640-6020	Mershbrock Amy	0
				6,464	Walmart			
			25.00		Cost related to PSOP 1/12	11-430-710-3670-6020	Mershbrock Amy	0
				4,118	Kwik Trip (OBO)			
			50.00		Cost related to PSOP 1/12	11-430-710-3670-6020	Mershbrock Amy	0
				4,118	Kwik Trip (OBO)			
			25.00		Cost related to PSOP 1/11	11-430-710-3670-6020	Mershbrock Amy	0
				3,293	Mcdonald's (OBO)			
			33.35		Cost related to PSOP 1/14	11-430-710-3670-6020	Mershbrock Amy	0
				9,080	Subway			
			32.50		Cost related to PSOP 1/14	11-430-710-3670-6020	Mershbrock Amy	0
				6,464	Walmart			
			100.00		Cost related to PSOP 1/13	11-430-710-3670-6020	Mershbrock Amy	0
				6,464	Walmart			
			50.00		Cost related to PSOP 1/4	11-430-710-3670-6020	Mershbrock Amy	0
				6,464	Walmart			
			109.27		Cost related to PSOP 1/11	11-430-710-3670-6020	Mershbrock Amy	0
				10,605	Quality Inn (OBO)			
			109.27		Cost related to PSOP 1/10	11-430-710-3670-6020	Mershbrock Amy	0
				10,605	Quality Inn (OBO)			
			109.27		Cost related to PSOP 1/11	11-430-710-3670-6020	Mershbrock Amy	0
				10,605	Quality Inn (OBO)			
			466.10		Cost related to PSOP 12/31	11-430-710-3670-6020	Mershbrock Amy	0
				15,215	Hidden Storage Boxing (OBO)			
			54.95		Bkgd Check/ADC 1/11	01-061-000-0000-6290	Nurnberg Jason	0
				2,411	Equifax Information SVCS LLC			
			54.95		Bkgd Invest/ADC 1/11	01-061-000-0000-6290	Nurnberg Jason	0
				2,411	Equifax Information SVCS LLC			
			54.95		Bkgd Checks/ADC 1/6	01-061-000-0000-6290	Nurnberg Jason	0
				2,411	Equifax Information SVCS LLC			
			54.95		Bkgd Check/ADC 1/6	01-061-000-0000-6290	Nurnberg Jason	0
				2,411	Equifax Information SVCS LLC			
			74.74	#2127	Oil/Tire Rot 12/28	01-201-000-0000-6303	Nurnberg Jason	0

Goodhue County

WARRANT REGISTER



Manual Warrants

<u>Warr #</u>	<u>Vendor #</u>	<u>Vendor Name</u>	<u>Amount</u>	<u>Description</u>	<u>Account Number</u>	<u>Invoice #</u>	<u>PO #</u>
				<u>OBO#</u>	<u>On-Behalf-of-Name</u>	<u>From Date</u>	<u>To Date</u>
				9,886	Berghammer Tire & Auto Inc.		
			24.69	USB Drive 1/20	01-091-132-0000-6405	Olmsted Kait	0
				64,551	Target		
			349.00	2022 IFMA membership	01-111-000-0000-6243	Redepenning Ti	0
				10,999	IFMA (OBO)		
			40.00	Shredding services 1/4	01-111-110-0000-6257	Redepenning Ti	0
				5,041	Shred Right		
			40.00	Shredding services 1/18	01-111-110-0000-6257	Redepenning Ti	0
				5,041	Shred Right		
			18.48	Cncrt anchors/screws 1/25	01-111-116-0000-6420	Redepenning Ti	0
				50,705	Red Wing Ace Hardware		
			68.52	White card stock 1/20	01-601-000-0000-6405	Rice Danielle	0
				6,450	Staples Advantage		
			9.65	loose leaf rings 1/19	01-601-000-0000-6405	Rice Danielle	0
				27,672	Amazon.Com		
			462.94	Trauma Kits(3) 1/18	01-201-000-0000-6434	Riegelman Tyle	0
				792	North American Rescue Products Inc		
			72.08	#1822 Oil/Plt Blbs 1/15	01-201-000-0000-6303	Rogers Tyler	0
				6,635	Beck's Auto Repair LLC		
			46.80	#1822 Fuel 1/23	01-201-000-0000-6567	Rogers Tyler	0
				3,274	Casey's (OBO)		
			38.42	#1822 Fuel 1/18	01-201-000-0000-6567	Rogers Tyler	0
				4,118	Kwik Trip (OBO)		
			34.23	#1822 Fuel 1/20	01-201-000-0000-6567	Rogers Tyler	0
				4,118	Kwik Trip (OBO)		
			14.00	Facebk Post C&TC 12/13-1/2	11-466-458-0000-6241	Seide Jessica	0
				10,108	Facebook (OBO)		
			150.00	2022 Equity Ed Event	11-466-466-0000-6357	Seide Jessica	0
				4,303	Eventbrite (OBO)		
			11.00	Facebk Post 12/13-1/2	11-466-468-0000-6407	Seide Jessica	0
				10,108	Facebook (OBO)		
			3.00	Facebk Post 1/2-4	11-466-468-0000-6407	Seide Jessica	0
				10,108	Facebook (OBO)		
			50.00	Bill Med/Bus Crd Wv Cl 1/13	11-463-463-0000-6010	Smith Denise	0
				209	Metro Transit		
			1.60	PRI 1/2022	01-025-000-0000-6201	Smith John	0
				11,439	CenturyLink		
			1.60	PRI 1/2022	01-025-000-0000-6201	Smith John	0

Goodhue County

WARRANT REGISTER



Manual Warrants

<u>Warr #</u>	<u>Vendor #</u>	<u>Vendor Name</u>	<u>Amount</u>	<u>Description</u>	<u>Account Number</u>	<u>Invoice #</u>	<u>PO #</u>
				<u>OBO#</u> <u>On-Behalf-of-Name</u>		<u>From Date</u>	<u>To Date</u>
			0.25	PS/ALI 1/2022 11,439 CenturyLink	01-025-000-0000-6201	Smith John	0
			2.69	DID Numbers 12/19/21-1/18/22 11,439 CenturyLink	01-025-000-0000-6201	Smith John	0
			0.27	PRI Svc Chg 12/19/21-1/18/22 11,439 CenturyLink	01-025-000-0000-6201	Smith John	0
			51.22	Cell Phone 12/3/21-1/3/22 3,418 Verizon Wireless	01-031-000-0000-6202	Smith John	0
			175.05	Cellular Data 11/26-12/25/21 3,418 Verizon Wireless	01-055-000-0000-6206	Smith John	0
			40.01	Cell Phone 12/3/21-1/3/22 3,418 Verizon Wireless	01-055-000-0000-6206	Smith John	0
			46.22	Cell Phone 12/3/21-1/3/22 3,418 Verizon Wireless	01-061-000-0000-6202	Smith John	0
			398.42	PRI 1/2022 11,439 CenturyLink	01-063-000-0000-6201	Smith John	0
			398.42	PRI 1/2022 11,439 CenturyLink	01-063-000-0000-6201	Smith John	0
			532.74	SO Add'l Lines 12/19/21-1/18/2 11,439 CenturyLink	01-063-000-0000-6201	Smith John	0
			61.11	PS/ALI 1/2022 11,439 CenturyLink	01-063-000-0000-6201	Smith John	0
			232.16	Long Distance 12/4/21-1/3/22 11,020 CenturyLink (Phoenix)	01-063-000-0000-6201	Smith John	0
			28.51	Court Admin 12/4/21-1/3/22 11,020 CenturyLink (Phoenix)	01-063-000-0000-6201	Smith John	0
			46.74	Police 12/4/21-1/3/22 11,020 CenturyLink (Phoenix)	01-063-000-0000-6201	Smith John	0
			9.75	PubDef 12/4/21-1/3/22 11,020 CenturyLink (Phoenix)	01-063-000-0000-6201	Smith John	0
			665.53	DID Numbers 12/19/21-1/18/22 11,439 CenturyLink	01-063-000-0000-6201	Smith John	0
			65.71	PRI Svc Chg 12/19/21-1/18/22 11,439 CenturyLink	01-063-000-0000-6201	Smith John	0
			46.22	Cell Phone 12/3/21-1/3/22 3,418 Verizon Wireless	01-063-000-0000-6202	Smith John	0
			12.82	Return to MN.IT 1/27	01-063-000-0000-6203	Smith John	0

Manual Warrants

<u>Warr #</u>	<u>Vendor #</u>	<u>Vendor Name</u>	<u>Amount</u>	<u>Description</u>	<u>Account Number</u>	<u>Invoice #</u>	<u>PO #</u>
				<u>OBO#</u>	<u>On-Behalf-of-Name</u>	<u>From Date</u>	<u>To Date</u>
				4,231	UPS		
			11.69		Return to RSA 1/27	01-063-000-0000-6203	Smith John 0
				4,231	UPS		
			94.99		Internet 01/22	01-063-000-0000-6209	Smith John 0
				5,234	HBC		
			1,625.00		2022 Email Archiving	01-063-000-0000-6268	Smith John 0
				7,354	Intradyn		
			65.00		Toll Free Ph Svc 1/19-2/18	01-063-000-0000-6270	Smith John 0
				14,119	LogMein (OBO)		
			333.00		Error, to be cr 1/14	01-063-000-0000-6270	Smith John 0
				14,939	Captivated, LLC		
			27.44		Office Supplies 1/3	01-063-000-0000-6405	Smith John 0
				27,672	Amazon.Com		
			34.50		Office Supplies 1/24	01-063-000-0000-6405	Smith John 0
				27,672	Amazon.Com		
			29.98		Office Supplies 1/6	01-063-000-0000-6420	Smith John 0
				27,672	Amazon.Com		
			616.60		Jabra Headsets (X2) 1/13	01-063-000-0000-6432	Smith John 0
				27,672	Amazon.Com		
			40.19		Network Cable Parts 1/12	01-063-000-0000-6432	Smith John 0
				7,928	Graybar		
			35.01		Network Cable Parts 1/12	01-063-000-0000-6432	Smith John 0
				7,928	Graybar		
			32.83		Network Cable Parts	01-063-000-0000-6432	Smith John 0
				7,928	Graybar		
			41.22		Cell Phone 12/3/21-1/3/22	01-091-000-0000-6202	Smith John 0
				3,418	Verizon Wireless		
			41.22		Cell Phone 12/3/21-1/3/22	01-091-132-0000-6202	Smith John 0
				3,418	Verizon Wireless		
			46.22		Cell Phone 12/3/21-1/3/22	01-103-000-0000-6202	Smith John 0
				3,418	Verizon Wireless		
			150.04		Cellular Data 11/26-12/25/21	01-103-000-0000-6206	Smith John 0
				3,418	Verizon Wireless		
			80.02		Cellular Data 12/3-21-1/3/22	01-103-000-0000-6206	Smith John 0
				3,418	Verizon Wireless		
			448.42		Cell Phone 12/3/21-1/3/22	01-111-000-0000-6202	Smith John 0
				3,418	Verizon Wireless		
			87.44		Cell Phone 12/3/21-1/3/22	01-121-000-0000-6202	Smith John 0

Manual Warrants

<u>Warr #</u>	<u>Vendor #</u>	<u>Vendor Name</u>	<u>Amount</u>	<u>Description</u>	<u>Account Number</u>	<u>Invoice #</u>	<u>PO #</u>
				<u>OBO#</u> <u>On-Behalf-of-Name</u>		<u>From Date</u>	<u>To Date</u>
				3,418 Verizon Wireless			
	40.01	Cellular Data		12/3-21-1/3/22	01-121-000-0000-6206	Smith John	0
				3,418 Verizon Wireless			
	92.44	Cell Phone		12/3/21-1/3/22	01-127-127-0000-6202	Smith John	0
				3,418 Verizon Wireless			
	87.44	Cell Phone		12/3/21-1/3/22	01-127-129-0000-6202	Smith John	0
				3,418 Verizon Wireless			
	1,747.46	Cell Phone		12/3/21-1/3/22	01-201-000-0000-6202	Smith John	0
				3,418 Verizon Wireless			
	1,440.36	Cellular Data		12/3-21-1/3/22	01-201-000-0000-6206	Smith John	0
				3,418 Verizon Wireless			
	280.08	Cellular Data		11/26-12/25/21	01-201-000-0000-6206	Smith John	0
				3,418 Verizon Wireless			
	82.44	Cell Phone		12/3/21-1/3/22	01-205-000-0000-6202	Smith John	0
				3,418 Verizon Wireless			
	80.02	Cellular Data		12/3-21-1/3/22	01-205-000-0000-6206	Smith John	0
				3,418 Verizon Wireless			
	35.01	Cellular Data		11/26-12/25/21	01-205-000-0000-6206	Smith John	0
				3,418 Verizon Wireless			
	234.41	Cell Phone		12/3/21-1/3/22	01-207-000-0000-6202	Smith John	0
				3,418 Verizon Wireless			
	40.01	Cellular Data		12/3-21-1/3/22	01-209-000-0000-6206	Smith John	0
				3,418 Verizon Wireless			
	35.01	Cellular Data		11/26-12/25/21	01-209-000-0000-6206	Smith John	0
				3,418 Verizon Wireless			
	99.97	Internet		01/22	01-209-000-0000-6209	Smith John	0
				5,234 HBC			
	233.06	Cell Phone		12/3/21-1/3/22	01-210-000-0000-6202	Smith John	0
				3,418 Verizon Wireless			
	40.01	Cellular Data		12/3-21-1/3/22	01-210-000-0000-6206	Smith John	0
				3,418 Verizon Wireless			
	35.01	Cellular Data		11/26-12/25/21	01-210-000-0000-6206	Smith John	0
				3,418 Verizon Wireless			
	272.32	Cell Phone		12/3/21-1/3/22	01-255-000-0000-6202	Smith John	0
				3,418 Verizon Wireless			
	2.80	Jan Txt Msg Overage			01-255-000-0000-6283	Smith John	0
				14,939 Captivated, LLC			
	41.22	Cell Phone		12/3/21-1/3/22	01-281-280-0000-6202	Smith John	0

Manual Warrants

<u>Warr #</u>	<u>Vendor #</u>	<u>Vendor Name</u>	<u>Amount</u>	<u>Description</u>	<u>Account Number</u>	<u>Invoice #</u>	<u>PO #</u>
				<u>OBO#</u>	<u>On-Behalf-of-Name</u>	<u>From Date</u>	<u>To Date</u>
				3,418	Verizon Wireless		
40.01		Cellular Data 12/3-21-1/3/22			01-281-280-0000-6206	Smith John	0
				3,418	Verizon Wireless		
26.02		Cellular Data 11/26-12/25/21			01-281-280-0000-6206	Smith John	0
				3,418	Verizon Wireless		
46.22		Cell Phone 12/3/21-1/3/22			01-601-000-0000-6202	Smith John	0
				3,418	Verizon Wireless		
62.95		Logitech Webcam 1/6			01-601-000-0000-6480	Smith John	0
				27,672	Amazon.Com		
123.66		Cell Phone 12/3/21-1/3/22			03-310-000-0000-6202	Smith John	0
				3,418	Verizon Wireless		
120.03		Cellular Data 12/3-21-1/3/22			03-310-000-0000-6202	Smith John	0
				3,418	Verizon Wireless		
231.10		Cell Phone 12/3/21-1/3/22			03-320-000-0000-6202	Smith John	0
				3,418	Verizon Wireless		
90.04		Cellular Data 12/3-21-1/3/22			03-320-000-0000-6206	Smith John	0
				3,418	Verizon Wireless		
92.44		Cell Phone 12/3/21-1/3/22			03-330-000-0000-6202	Smith John	0
				3,418	Verizon Wireless		
46.22		Cell Phone 12/3/21-1/3/22			03-340-000-0000-6202	Smith John	0
				3,418	Verizon Wireless		
33.28		PRI 1/2022			11-420-600-0010-6201	Smith John	0
				11,439	CenturyLink		
33.28		PRI 1/2022			11-420-600-0010-6201	Smith John	0
				11,439	CenturyLink		
5.10		PS/ALI 1/2022			11-420-600-0010-6201	Smith John	0
				11,439	CenturyLink		
164.47		Welfare IMU 12/4/21-1/3/22			11-420-600-0010-6201	Smith John	0
				11,020	CenturyLink (Phoenix)		
55.58		DID Numbers 12/19/21-1/18/22			11-420-600-0010-6201	Smith John	0
				11,439	CenturyLink		
5.49		PRI Svc Chg 12/19/21-1/18/22			11-420-600-0010-6201	Smith John	0
				11,439	CenturyLink		
129.63		Cell Phone 12/3/21-1/3/22			11-420-600-0010-6202	Smith John	0
				3,418	Verizon Wireless		
70.02		Cellular Data 11/26-12/25/21			11-420-600-0010-6206	Smith John	0
				3,418	Verizon Wireless		
10.56		PRI 1/2022			11-420-640-0010-6201	Smith John	0

Manual Warrants

<u>Warr #</u>	<u>Vendor #</u>	<u>Vendor Name</u>	<u>Amount</u>	<u>Description</u>	<u>Account Number</u>	<u>Invoice #</u>	<u>PO #</u>
				<u>OBO#</u> <u>On-Behalf-of-Name</u>		<u>From Date</u>	<u>To Date</u>
			10.56	PRI 1/2022 11,439 CenturyLink	11-420-640-0010-6201	Smith John	0
			1.62	PS/ALI 1/2022 11,439 CenturyLink	11-420-640-0010-6201	Smith John	0
			58.15	Welfare Child Supp 12/4/21-1/3 11,020 CenturyLink (Phoenix)	11-420-640-0010-6201	Smith John	0
			17.63	DID Numbers 12/19/21-1/18/22 11,439 CenturyLink	11-420-640-0010-6201	Smith John	0
			1.74	PRI Svc Chg 12/19/21-1/18/22 11,439 CenturyLink	11-420-640-0010-6201	Smith John	0
			42.19	PRI 1/2022 11,439 CenturyLink	11-430-700-0010-6201	Smith John	0
			42.19	PRI 1/2022 11,439 CenturyLink	11-430-700-0010-6201	Smith John	0
			6.47	PS/ALI 1/2022 11,439 CenturyLink	11-430-700-0010-6201	Smith John	0
			187.61	Welfare Soc Svc 12/4/21-1/3/22 11,020 CenturyLink (Phoenix)	11-430-700-0010-6201	Smith John	0
			70.47	DID Numbers 12/19/21-1/18/22 11,439 CenturyLink	11-430-700-0010-6201	Smith John	0
			6.96	PRI Svc Chg 12/19/21-1/18/22 11,439 CenturyLink	11-430-700-0010-6201	Smith John	0
			13.01	Cell Phone 11/26-12/25/21 3,418 Verizon Wireless	11-430-700-0010-6202	Smith John	0
			41.22	Cell Phone 12/3/21-1/3/22 3,418 Verizon Wireless	11-430-700-0010-6202	Smith John	0
			909.40	Cell Phone 12/3/21-1/3/22 3,418 Verizon Wireless	11-430-700-0010-6202	Smith John	0
			175.09	Cellular Data 11/26-12/25/21 3,418 Verizon Wireless	11-430-700-0010-6206	Smith John	0
			9.01	Jan Txt Msg Overage 14,939 Captivated, LLC	11-430-700-0010-6283	Smith John	0
			45.27	Cell Phone 11/26-12/25/21 3,418 Verizon Wireless	11-463-463-0000-6202	Smith John	0
			175.05	Cellular Data 11/26-12/25/21 3,418 Verizon Wireless	11-463-463-0000-6206	Smith John	0
			0.31	Jan Txt Msg Overage	11-463-463-0000-6283	Smith John	0

Goodhue County

WARRANT REGISTER



Manual Warrants

<u>Warr #</u>	<u>Vendor #</u>	<u>Vendor Name</u>	<u>Amount</u>	<u>Description</u>	<u>Account Number</u>	<u>Invoice #</u>	<u>PO #</u>
				<u>OBO#</u> <u>On-Behalf-of-Name</u>		<u>From Date</u>	<u>To Date</u>
			41.22	Cell Phone 12/3/21-1/3/22 14,939 Captivated, LLC	11-466-450-0000-6202	Smith John	0
			1.55	Jan Txt Msg Overage 3,418 Verizon Wireless	11-466-450-0000-6283	Smith John	0
			238.48	JSkeen Bro MFC Printer 12/29 14,939 Captivated, LLC	11-466-450-0000-6432	Smith John	0
			82.44	Cell Phone 12/3/21-1/3/22 27,672 Amazon.Com	11-466-462-0000-6202	Smith John	0
			0.31	Jan Txt Msg Overage 3,418 Verizon Wireless	11-466-462-0000-6283	Smith John	0
			41.22	Cell Phone 12/3/21-1/3/22 14,939 Captivated, LLC	11-466-466-0000-6202	Smith John	0
			41.22	Cell Phone 12/3/21-1/3/22 3,418 Verizon Wireless	11-467-467-0000-6202	Smith John	0
			11.37	PRI 1/2022 3,418 Verizon Wireless	11-479-478-0000-6201	Smith John	0
			1.88	PRI Svc Chg 12/19/21-1/18/22 11,439 CenturyLink	11-479-478-0000-6201	Smith John	0
			11.37	PRI 1/2022 11,439 CenturyLink	11-479-478-0000-6201	Smith John	0
			1.74	PS/ALI 1/2022 11,439 CenturyLink	11-479-478-0000-6201	Smith John	0
			62.85	PHS 12/4/21-1/3/22 11,020 CenturyLink (Phoenix)	11-479-478-0000-6201	Smith John	0
			18.99	DID Numbers 12/19/21-1/18/22 11,439 CenturyLink	11-479-478-0000-6201	Smith John	0
			27.58	PRI 1/2022 11,439 CenturyLink	11-479-479-0000-6201	Smith John	0
			4.55	PRI Svc Chg 12/19/21-1/18/22 11,439 CenturyLink	11-479-479-0000-6201	Smith John	0
			27.58	PRI 1/2022 11,439 CenturyLink	11-479-479-0000-6201	Smith John	0
			4.23	PS/ALI 1/2022 11,439 CenturyLink	11-479-479-0000-6201	Smith John	0
			146.66	PHS 12/4/21-1/3/22 11,020 CenturyLink (Phoenix)	11-479-479-0000-6201	Smith John	0
			46.07	DID Numbers 12/19/21-1/18/22 11,020 CenturyLink (Phoenix)	11-479-479-0000-6201	Smith John	0

Goodhue County

WARRANT REGISTER



Manual Warrants

<u>Warr #</u>	<u>Vendor #</u>	<u>Vendor Name</u>	<u>Amount</u>	<u>Description</u>	<u>Account Number</u>	<u>Invoice #</u>	<u>PO #</u>
				<u>OBO#</u>	<u>On-Behalf-of-Name</u>	<u>From Date</u>	<u>To Date</u>
				11,439	CenturyLink		
			41.22		Cell Phone 12/3/21-1/3/22	61-392-000-0000-6202	Smith John
				3,418	Verizon Wireless		
			71.68		USB Cables(7) 1/24	01-209-000-0000-6420	Steffen Chad
				27,672	Amazon.Com		
			111.93		USB Cables(7) 1/24	01-209-000-0000-6420	Steffen Chad
				27,672	Amazon.Com		
			128.60		Batt Bkup/Surge Prot 1/18	01-209-000-0000-6420	Steffen Chad
				27,672	Amazon.Com		
			1,499.94		Monitors(6) 1/25	01-209-000-0000-6432	Steffen Chad
				4,401	B & H Photo-Video (OBO)		
			124.10		UV Bulbs/Air Filters 1/11	01-210-000-0000-6420	Steffen Chad
				27,672	Amazon.Com		
			77.50		Aspen Site/Breakers 1/4	01-211-000-0000-6420	Steffen Chad
				27,672	Amazon.Com		
			26.13		Batts-Smk Det Rad Twr 1/3	01-211-000-0000-6420	Steffen Chad
				7,919	Menards-Red Wing		
			56.38		- Refund; Key Safes(2) 1/26	01-211-000-0000-6420	Steffen Chad
				27,672	Amazon.Com		
			56.38		Key Safes(2) 1/5	01-211-000-0000-6420	Steffen Chad
				27,672	Amazon.Com		
			64.05		#2128 Oil Chg 12/29	01-201-000-0000-6303	Stehr Josh
				4,837	House Ford-Chrysler-Dodge-Jeep-Ram		
			25.00		- Refund: BCA Trng 1/4	01-201-000-0000-6357	Stehr Josh
				13,624	BCA Training Education (OBO)		
			123.57		#2121 Oil/Rot Tires 1/26	01-201-000-0000-6303	Stephans Dion
				6,464	Walmart		
			943.95		UoF Instructor Trng 1/13	01-201-000-0000-6357	Sullivan Trevo
				14,593	Storm Combatives Training & Consultation		
			62.64		#1927 Oil Change 12/31	01-201-000-0000-6303	Sundby Scott
				9,698	Zumbrota Ford		
			718.68		#1927 Tires/Mt & Bal 1/5	01-201-000-0000-6303	Sundby Scott
				1,432	Johnson Tire Service Inc.		
			14.95		Bkgd Invest/ADC 1/21	01-061-000-0000-6290	Sutton-Brown S
				4,775	National Student Clearinghouse (OBO)		
			14.95		Bkgd Invest/IT 1/14	01-061-000-0000-6290	Sutton-Brown S
				4,775	National Student Clearinghouse (OBO)		
			53.46		#2026 Oil Chg 1/18	01-201-000-0000-6303	Tiedemann Cody

Manual Warrants

<u>Warr #</u>	<u>Vendor #</u>	<u>Vendor Name</u>	<u>Amount</u>	<u>Description</u>	<u>Account Number</u>	<u>Invoice #</u>	<u>PO #</u>
				<u>OBO#</u>	<u>On-Behalf-of-Name</u>	<u>From Date</u>	<u>To Date</u>
				8,180	Bird's Auto Repair		
50.58	#1924	Oil Chg 1/12			01-201-000-0000-6303	Troolin Rob	0
				4,991	D's Auto Care, Inc.		
75.00	#1924	Program Remote 1/25			01-201-000-0000-6303	Troolin Rob	0
				9,698	Zumbrota Ford		
125.00	MN	Therapy Lic 2022			11-430-700-0010-6357	Villaran Abby	0
				3,691	Minnesota Board Of Marriage		
257.29	-	CV19 isolation 1/11-15/22			11-467-467-0000-6283	Villaran Abby	0
				15,218	Motel 6 (OBO)		
514.58	CV19	isolation for 1/11-15/22			11-467-467-0000-6283	Villaran Abby	0
				15,218	Motel 6 (OBO)		
154.27	Forensic	Comp Tool 12/21			01-201-000-0000-6244	Voxland Collin	0
				1,903	Thomson Reuters - West		
116.42	Trng	Lodge(KL) 1/18-19			01-201-000-0000-6332	Voxland Collin	0
				5,527	Fairfield Inn (OBO)		
250.00	Bkgd	Trng/Lindholm 1/22			01-201-000-0000-6357	Voxland Collin	0
				4,948	Minnesota Sheriff's Association		
516.00	Drone	Training(4) 2/8 & 15			01-201-000-0000-6357	Voxland Collin	0
				15,219	Vertex Unmanned Solutions, LLC (OBO)		
110.00	Prop/Inv	Rcpt Forms 12/27			01-201-000-0000-6401	Winberg Jordan	0
				74,069	Minnesota County Attorneys Association		
59.45	-	Return:Shed Off Cnst 1/12			34-205-000-0000-6669	Winberg Jordan	0
				7,919	Menards-Red Wing		
631.97	Shed	Office Constrct 1/11			34-205-000-0000-6669	Winberg Jordan	0
				7,919	Menards-Red Wing		
8.98	Shed	Office Construct 1/25			34-205-000-0000-6669	Winberg Jordan	0
				50,705	Red Wing Ace Hardware		
30.09	All	gender bthrm signs 1/26			11-420-600-0010-6357	Woodford Lisa	0
				4,614	Smartsign (OBO)		
36.26	All	gender bthrm signs 1/26			11-430-700-0010-6357	Woodford Lisa	0
				4,614	Smartsign (OBO)		
42.00	Maids	in MN/Bkgrd/Shewbart 1/2			11-463-463-0000-6283	Woodford Lisa	0
				8,867	Dept of Human Services		
42.00	Maids	in MN/Bkgrd/Antinozzi 1/			11-463-463-0000-6283	Woodford Lisa	0
				8,867	Dept of Human Services		
42.00	Maids	in MN/Bkgrd/Hernandez 1/			11-463-463-0000-6283	Woodford Lisa	0
				8,867	Dept of Human Services		
143.50	COVID/	Quarantine 1/18			11-467-467-0000-6283	Woodford Lisa	0

Goodhue County

WARRANT REGISTER



Manual Warrants

<u>Warr #</u>	<u>Vendor #</u>	<u>Vendor Name</u>	<u>Amount</u>	<u>Description</u>	<u>Account Number</u>	<u>Invoice #</u>	<u>PO #</u>
				<u>OBO#</u>	<u>On-Behalf-of-Name</u>	<u>From Date</u>	<u>To Date</u>
				9,179	Super 8 Motels (OBO)		
			287.00	COVID/Quarantine 1/14-16	11-467-467-0000-6283	Woodford Lisa	0
				9,179	Super 8 Motels (OBO)		
			10.81	All gender bthrm signs 1/26	11-479-479-0000-6357	Woodford Lisa	0
				4,614	Smartsign (OBO)		
Warrant #	12251	Total	57,913.03	Date 2/7/2022			
	Final Total...		57,913.03	439	Transactions		

Goodhue County



Warr # Vendor #

RECAP BY FUND

<u>FUND</u>	<u>AMOUNT</u>	<u>NAME</u>
1	44,567.19	County General Revenue
3	1,724.47	County Road and Bridge
11	10,633.65	Health & Human Service Fund
34	581.50	Capital Plan
61	286.22	Waste Management Facilities
81	120.00	Settlement Fund
	57,913.03	TOTAL

ndahlstrom
02/22/2022

11:37:33AM

Goodhue County

WARRANT REGISTER



Manual Warrants

<u>Warr #</u>	<u>Vendor #</u>	<u>Vendor Name</u>	<u>Amount</u>	<u>Description</u>	<u>Account Number</u>	<u>Invoice #</u>	<u>PO #</u>
				<u>OBO#</u>	<u>On-Behalf-of-Name</u>	<u>From Date</u>	<u>To Date</u>
12257	1512	Alliance Benefit Group	194.00				
			194.00	Date 2/22/2022	01-061-000-0000-6278	C119637	0
		Warrant # 12257 Total	194.00				
		Final Total...	194.00	1	Transactions		

Goodhue County



Warr # Vendor #

RECAP BY FUND

<u>FUND</u>	<u>AMOUNT</u>	<u>NAME</u>
1	194.00	County General Revenue
	194.00	TOTAL

Goodhue County

WARRANT REGISTER



Manual Warrants

<u>Warr #</u>	<u>Vendor #</u>	<u>Vendor Name</u>	<u>Amount</u>	<u>Description</u>	<u>Account Number</u>	<u>Invoice #</u>	<u>PO #</u>
				<u>OBO#</u>	<u>On-Behalf-of-Name</u>	<u>From Date</u>	<u>To Date</u>
12258	5407	Blue Cross and Blue Shield of MN					
			3,665.18	Retirees & COBRA 3/2022	01-000-000-9001-2020	220209328054	0
			450.36	Dental/Vis Ins Ret/COBRA 3/22	01-000-000-9001-2021	220209328054	0
			164,721.28	Health Ins 3/2022	01-000-000-9002-2020	220209328054	0
			9,368.24	Dental Ins 3/2022	01-000-000-9002-2021	220209328054	0
			1,271.88	Vision Ins 3/2022	01-000-000-9002-2023	220209328054	0
			26,420.02	Health Ins 3/2022	03-000-000-9002-2020	220209328054	0
			1,545.10	Dental Ins 3/2022	03-000-000-9002-2021	220209328054	0
			179.82	Vision Ins 3/2022	03-000-000-9002-2023	220209328054	0
			101,961.52	Health Ins 3/2022	11-000-000-9002-2020	220209328054	0
			4,595.44	Dental Ins 3/2022	11-000-000-9002-2021	220209328054	0
			707.08	Vision Ins 3/2022	11-000-000-9002-2023	220209328054	0
			6,537.34	Health Ins 3/2022	61-000-000-9002-2020	220209328054	0
			433.38	Dental Ins 3/2022	61-000-000-9002-2021	220209328054	0
			31.48	Vision Ins 3/2022	61-000-000-9002-2023	220209328054	0
Warrant #	12258	Total	321,888.12	Date 2/22/2022			
		Final Total...	321,888.12	14	Transactions		

Goodhue County



Warr # Vendor #

RECAP BY FUND

<u>FUND</u>	<u>AMOUNT</u>	<u>NAME</u>
1	179,476.94	County General Revenue
3	28,144.94	County Road and Bridge
11	107,264.04	Health & Human Service Fund
61	7,002.20	Waste Management Facilities
	321,888.12	TOTAL

Goodhue County

WARRANT REGISTER Auditor Warrants



<u>Vendor #</u>	<u>Vendor Name</u>	<u>Amount</u>	<u>Description</u>	<u>Account Number</u>	<u>Invoice #</u>	<u>PO # Tx</u>
		<u>OBO#</u>	<u>On-Behalf-of-Name</u>		<u>From Date</u>	<u>To Date</u>
8821	A+ Services	608.55	Dishwasher Htr 2/8/22	01-207-000-0000-6304	92510	N
	Warrant # 460904	Total... 608.55				
2687	ANCOM Communications, Inc.	13,690.00	Bidirectional Antenna 2/18/22	34-207-000-0000-6669	45558	N
	Warrant # 460905	Total... 13,690.00				
11184	ASL Interpreting Services Inc.	5.25	Interpreting Services 1/2022	01-201-000-0000-6283	22.02185	N
11184		786.25	Interpreting Services 1/2022	01-207-240-0000-6283	22.02185	N
	Warrant # 460906	Total... 791.50				
13364	Aspen Mills Incorporated	856.02	Intl Uniform/Lindholm 2/16/22	01-201-000-0000-6453	289072	N
13364		795.60	Intl Gear/Lindholm 2/16/22	01-201-000-0000-6454	289072	N
	Warrant # 460907	Total... 1,651.62				
3060	Bear's Overhead Doors	965.00	Srv Cold Storage S End	03-350-000-0000-6305	20358	N
	Warrant # 460908	Total... 965.00				
1106	Bob Barker Company, Inc.	58.74	Gym Shoes 2/9/22	01-207-240-0000-6464	INV179689	N
	Warrant # 460909	Total... 58.74				
1209	Culligan Water Treatment of Red Wing	220.00	DI Wtr Tank Exchange Tst 1/27	01-111-115-0000-6305	124120922	N
	Warrant # 460910	Total... 220.00				
12768	Dell Marketing L.P.	1,393.65	Laptop/Dock-MStrand 2/2/22	11-479-479-0000-6480	10557358323	N
	Warrant # 460911	Total... 1,393.65				
1814	Dept of Labor & Industry Financial Svcs	25.00-	Retention 12/2021	01-127-127-0000-5478	DEC0490002021	N
1814		25.00-	Retention 1/2022	01-127-127-0000-5478	JAN0490002022	N
1814		513.00	Bldg permit Surchg 1/2022	72-850-000-0000-2178	JAN0490002022	N
1814		227.00	Bldg Permit Surchg 12/2021	72-850-000-0000-2178	DEC0490002021	N
	Warrant # 460912	Total... 690.00				
12337	Driver and Vehicle Services	14.25	#2128 Tabs 3/2022	01-201-000-0000-6309	NLP884	N
12337		14.25	#1923 Tabs 3/2022	01-201-000-0000-6309	CNY849	N
12337		14.25	#2127 Tabs 3/2022	01-201-000-0000-6309	NJG490	N
	Warrant # 460913	Total... 42.75				
15469	Dultmeier Sales	74.49	Hose Nozzles-Washbay	03-340-000-0000-6420	3891745	N
	Warrant # 460914	Total... 74.49				
15207	Durhman/Amanda	71.58	72.540.0140 Overpmt	81-850-000-0000-2102		N

Goodhue County

WARRANT REGISTER Auditor Warrants



<u>Vendor #</u>	<u>Vendor Name</u>	<u>Amount</u>	<u>Description</u>	<u>Account Number</u>	<u>Invoice #</u>	<u>PO # Tx</u>
			<u>OBO#</u>	<u>On-Behalf-of-Name</u>	<u>From Date</u>	<u>To Date</u>
	Warrant # 460915	Total...	71.58			
4644	Express Services, Inc.	864.00	Bldg Concierge Temp 2/20	01-004-000-0000-6894	26802205	N
	Warrant # 460916	Total...	864.00			
12773	Fastenal Company	92.86	Rtn Safety Glasses	03-310-000-0000-6417	MNRED160932	N
12773		81.23	Safety Glasses	03-310-000-0000-6417	MNRED161067	N
12773		96.00	Safety Glasses	03-310-000-0000-6417	MNRED161084	N
12773		144.55	Safety Glasses	03-310-000-0000-6417	MNRED160932	N
12773		42.68	Plow Bolts	03-340-000-0000-6562	MNRED160932	N
12773		231.24	Plow Bolts	03-340-000-0000-6562	MNRED160990	N
	Warrant # 460917	Total...	502.84			
8143	Force America Inc	729.65	Auger Motor	03-340-000-0000-6562	001-1609804	N
8143		469.46	Spinner Motors	03-340-000-0000-6562	001-1610429	N
8143		48.79	Set Screws	03-340-000-0000-6562	001-1610653	N
	Warrant # 460918	Total...	1,247.90			
8956	Greseth/Todd Ordean	19.89	Wgo/Warsaw Twp Mileage 1/10	01-005-000-0000-6331		N
8956		12.87	Cty Co Kenyon Mileage 1/11	01-005-000-0000-6331		N
8956		1.17	Cherry Grove Mileage 1/12	01-005-000-0000-6331		N
8956		15.80	Pine Isl City Mileage 1/18	01-005-000-0000-6331		N
8956		7.02	Wgo Twp Mileage 1/20	01-005-000-0000-6331		N
	Warrant # 460919	Total...	56.75			
4901	Houston Engineering Inc	4,713.25	Branch B Improvement 1/2022	15-630-000-0000-6283	0057788	N
	Warrant # 460920	Total...	4,713.25			
2310	Huebsch Services	109.65	Uniform Delivery 2/3	01-111-000-0000-6307	20129666	N
2310		109.65	Uniform Delivery 2/10	01-111-000-0000-6307	20131111	N
2310		109.65	Uniform Delivery 2/17	01-111-000-0000-6307	20132534	N
2310		109.65	Uniform Delivery 1/27	01-111-000-0000-6307	20128220	N
2310		336.28	Mats/Mops/Towels GC 2/3	01-111-110-0000-6347	20129664	N
2310		110.13	Mats/Mops/Towels GC 2/17	01-111-110-0000-6347	20132532	N
2310		148.90	Mats/Mops Towels JC 2/10	01-111-116-0000-6347	20131110	N
	Warrant # 460921	Total...	1,033.91			
11873	J and M Chainsaws	50.00	Chnsw Chain/Brake Cover	03-310-000-0000-6511	839055	N
	Warrant # 460922	Total...	50.00			
15126	Koberoski/Alexandra	24.34	Cell Phone 2/2022	01-127-128-0000-6202		N

Goodhue County

WARRANT REGISTER Auditor Warrants



<u>Vendor #</u>	<u>Vendor Name</u>	<u>Amount</u>	<u>Description</u>	<u>Account Number</u>	<u>Invoice #</u>	<u>PO # Tx</u>
<u>Warrant #</u>	<u>460923</u>	<u>Total...</u>	<u>OBO#</u>	<u>On-Behalf-of-Name</u>	<u>From Date</u>	<u>To Date</u>
		24.34				
6004	Lake Superior College	250.00	Conc Plant Re-Cert D. Marty	03-320-000-0000-6357	941900	N
	Warrant # 460924	Total...				
		250.00				
1521	Little Falls Machine Inc	238.53	Wing Shaft/Nut/Pin 1201	03-340-000-0000-6562	363396	N
1521		238.52	Wing Shaft/Nut/Pin 0601	03-340-000-0000-6562	363396	N
	Warrant # 460925	Total...				
		477.05				
11575	Loffler Companies Inc.	412.10	Copies 1/5-2/7/22	01-091-000-0000-6302	3949176	N
11575		4.00	Fuel Surcharge 1/8-2/7/22	01-091-000-0000-6302	3949176	N
11575		40.59	Copies 1/1-1/31/22	01-091-000-0000-6302	3943066	N
	Warrant # 460926	Total...				
		456.69				
1531	Luhman's Construction Company	84.14	C5-Ice Control #55	03-310-000-0000-6502	18097	N
1531		11.87	C5-Ice Control #52	03-310-000-0000-6502	18097	N
1531		151.81	C5-Ice Control #41	03-310-000-0000-6502	18097	N
1531		41.95	C5-Ice Control #49	03-310-000-0000-6502	18097	N
1531		22.16	C5-Ice Control #24	03-310-000-0000-6502	18097	N
1531		53.03	C5-Ice Control #47	03-310-000-0000-6502	18097	N
1531		152.12	C5-Ice Control #46	03-310-000-0000-6502	18097	N
1531		22.16	C5-Ice Control #17	03-310-000-0000-6502	18097	N
1531		305.21	C5-Ice Control #45	03-310-000-0000-6502	18097	N
1531		67.05	C5-Ice Control #43	03-310-000-0000-6502	18097	N
1531		32.53	C5-Ice Control #42	03-310-000-0000-6502	18097	N
1531		21.37	C5-Ice Control #57	03-310-000-0000-6502	18097	N
	Warrant # 460927	Total...				
		965.40				
8522	Minnesota Energy Resources Corporation	24.45	Gas: PI Twr 1/17-2/15/22	01-211-000-0000-6252	05045427210000	N
	Warrant # 460928	Total...				
		24.45				
1632	Minnesota State Law Library	75.00	Law Libaray Visit 2/10/22	01-025-000-0000-6452	2022-170	N
	Warrant # 460929	Total...				
		75.00				
14800	Naatz/Thomas	30.00	Cell Phone 2/2022	01-063-000-0000-6202		N
14800		40.00	Internet 2/2022	01-063-000-0000-6209		N
	Warrant # 460930	Total...				
		70.00				
12635	NAVSURFWARCENDIV Crane	900.00	Optics Loan Program 3/1/22	01-201-000-0000-6867	N00164LE101822	N
	Warrant # 460931	Total...				
		900.00				

Goodhue County

WARRANT REGISTER Auditor Warrants



<u>Vendor #</u>	<u>Vendor Name</u>	<u>Amount</u>	<u>Description</u>	<u>Account Number</u>	<u>Invoice #</u>	<u>PO # Tx</u>
			<u>OBO#</u> <u>On-Behalf-of-Name</u>		<u>From Date</u>	<u>To Date</u>
5189	Nystuen/Richard	100.00	Per Diem: PAC Mtg 2/14/22	01-127-128-0000-6106		N
	Warrant # 460932	Total... 100.00				
11013	Office Of MN.IT Services	142.32	EOC Phone Lines 1/2022	01-281-280-0000-6201	W22010450	N
	Warrant # 460933	Total... 142.32				
7648	Rent N Save Portable Services	60.00	Prk Toilets 1/5-2/4	03-521-000-0000-6343	67666	N
7648		60.00	Prk Toilets 12/5-1/4	03-521-000-0000-6343	67666	N
7648		60.00	Prk Toilets 11/5-12/4	03-521-000-0000-6343	67666	N
	Warrant # 460934	Total... 180.00				
3315	Ryan Glass Inc	484.88	Windshield Rplc 0705	03-340-000-0000-6562	2-19209	N
	Warrant # 460935	Total... 484.88				
5041	Shred Right	21.00	Shredding	03-330-000-0000-6283	568604	N
	Warrant # 460936	Total... 21.00				
5962	Stenerson/Howard	50.00	Per Diem: PAC Mtg 5/17/21	01-127-128-0000-6106		N
5962		50.00	Per Diem: PAC Mtg 6/21/21	01-127-128-0000-6106		N
5962		100.00	Per Diem: PAC Mtg 2/14/22	01-127-128-0000-6106		N
	Warrant # 460937	Total... 200.00				
14617	Sun Life Financial	4.52	Basic Life: G. Barringer 2/22	01-000-000-9001-2022		N
14617		4.52	Basic Life: V. Locco 2/22	01-000-000-9001-2022		N
14617		4.52	Basic Life: A. Agre 2/22	01-000-000-9001-2022		N
14617		44.00	EE Life Ins: M. Agre 2/22	01-000-000-9001-2022		N
14617		4.52	Basic Life: R. Seyffer 2/22	01-000-000-9001-2022		N
14617		4.52	Basic Life: S. Heitman 2/22	01-000-000-9001-2022		N
14617		4.52	Basic Life: D. Wright 2/22	01-000-000-9001-2022		N
14617		27.20	Sps Life Ins: D. Wright 1/22	01-000-000-9001-2022		N
14617		27.20	Sps Life Ins: D. Wright 2/22	01-000-000-9001-2022		N
14617		4.52	Basic Life: C. Lee 2/22	01-000-000-9001-2022		N
14617		41.60	EE Life Ins: C. Lee 2/22	01-000-000-9001-2022		N
14617		4.52	Basic Life: D. Withers 2/22	01-000-000-9001-2022		N
14617		44.80	EE Life Ins: D. Withers 2/22	01-000-000-9001-2022		N
14617		19.20	Sps Life Ins: D. Withers 2/22	01-000-000-9001-2022		N
14617		4.52	Basic Life: W. Duffing 1/22	01-000-000-9001-2022		N
14617		4.52	Basic Life: D. Wright 1/22	01-000-000-9001-2022		N
	Warrant # 460938	Total... 249.20				
2384	Terminal Supply Co	61.35	Shop Supplies/Paint	03-340-000-0000-6420	18246-00	N

Goodhue County

WARRANT REGISTER Auditor Warrants

Approved 02/25/2022
Pay Date 02/25/2022



<u>Vendor #</u>	<u>Vendor Name</u>		<u>Amount</u>	<u>Description</u>	<u>Account Number</u>	<u>Invoice #</u>	<u>PO # Tx</u>
	<u>Warrant #</u>	<u>460939</u>	<u>Total...</u>	<u>OBO#</u>	<u>On-Behalf-of-Name</u>	<u>From Date</u>	<u>To Date</u>
			61.35				
1903	Thomson Reuters - West		156.47	Library Plan 2/1-2/28/22	01-091-000-0000-6452	845858978	N
	Warrant #	460940	Total...				
			156.47				
3191	Tiger Supplies, Inc.		1,050.72	Magnetic Locator	03-320-000-0000-6432	0000797920	N
3191			330.00	Magnetic Dig Level 48"	03-320-000-0000-6501	0000797920	N
	Warrant #	460941	Total...				
			1,380.72				
5082	Titan Energy Systems, Inc.		676.04	Generator PM RW	03-350-000-0000-6283	180309-040	N
	Warrant #	460942	Total...				
			676.04				
1876	Van Paper Company		277.46	Towels/Soap/Wipes	03-350-000-0000-6420	602354-00	N
1876			58.95	TP	61-398-000-0000-6420	602530-00	T
	Warrant #	460943	Total...				
			336.41				
1674	Wells Fargo Banks		1,326.25	Client Analysis 1/2022	01-001-000-0000-6375	22010142257	N
	Warrant #	460944	Total...				
			1,326.25				
73383	Xcel Energy		3,730.43	Electric: GC 1/2022	01-111-110-0000-6251	51-5647699-8	N
73383			4,134.66	Gas: GC 1/2022	01-111-110-0000-6252	51-5057432-6	N
73383			1,343.26	Electric: LEC 1/2022	01-111-112-0000-6251	51-4345908-1	N
73383			15,663.25	Gas: LEC 1/2022	01-111-112-0000-6252	51-6061275-5	N
73383			2,703.63	Electric: CB 1/2022	01-111-115-0000-6251	51-6219858-5	N
73383			1,722.90	Gas: CB 1/2022	01-111-115-0000-6252	51-6219858-5	N
73383			3,559.64	Electric: JC 1/2022	01-111-116-0000-6251	51-5453377-8	N
	Warrant #	460945	Total...				
			32,857.77				
10936	Xybix Systems Inc.		15,847.76	Comm Captain Office 2/10/22	01-209-000-0000-6669	43101	N
10936			14,373.39	Dispatch Trng Rm 2/10/22	01-209-000-0000-6669	43100	N
10936			14,023.60	Dispatch Storage Area 2/10/22	01-209-000-0000-6669	43099	N
	Warrant #	460946	Total...				
			44,244.75				
	Warrant Form	WFXX	Total...	111 Transactions			
			114,386.62				

Goodhue County

WARRANT REGISTER Auditor Warrants



<u>Vendor #</u>	<u>Vendor Name</u>	<u>Amount</u>	<u>Description</u>	<u>Account Number</u>	<u>Invoice #</u>	<u>PO # Tx</u>
		<u>OBO#</u>	<u>On-Behalf-of-Name</u>		<u>From Date</u>	<u>To Date</u>
6193	Advanced Correctional Healthcare	21,019.56	Medical Contract 3/2022	01-207-000-0000-6272	114610	N
6193		1,262.08	Pool/Cap Recon 12/2021	01-207-000-0000-6272	114612	N
6193		1,911.97	Pool/Cap Recon 2/21,5/21,9/21	01-207-000-0000-6272	114611	N
	Warrant # 35749	Total...	24,193.61			
6781	Benck/Andrea	35.00	Cell Phone 2/2022	01-031-000-0000-6202		N
	Warrant # 35750	Total...	35.00			
13708	Carlson/Hannah	30.00	Cell Phone 2/2022	01-063-000-0000-6202		N
13708		15.00	Internet 2/2022	01-063-000-0000-6209		N
	Warrant # 35751	Total...	45.00			
12261	Covered Bridge Riders-Zumbrota	4,672.45	2022 DNR Snowmobile Pmt#2	01-002-015-0000-6824		N
	Warrant # 35752	Total...	4,672.45			
9757	Daikin Applied	2,016.98	IT Svr A/C-Liebert Rpr 12/2021	01-111-110-0000-6304	3334669	N
	Warrant # 35753	Total...	2,016.98			
2370	Ekblad/Jeff	35.00	Cell Phone 2/2022	01-103-000-0000-6202		N
	Warrant # 35754	Total...	35.00			
15205	Express Pressure Washer, Inc.	31.95	Presser Washer Parts 1/28	01-201-000-0000-6304	I-125634	N
	Warrant # 35755	Total...	31.95			
13223	Ferguson/Janet	30.00	Cell Phone 2/2022	01-255-000-0000-6202		N
	Warrant # 35756	Total...	30.00			
9305	Fox/Darwin	100.00	Per Diem: PAC Mtg 2/14/22	01-127-128-0000-6106		N
	Warrant # 35757	Total...	100.00			
11189	Gale/Thomas	100.00	Per Diem: PAC Mtg 2/14/22	01-127-128-0000-6106		N
	Warrant # 35758	Total...	100.00			
11027	GFI Cleaning Services	1,100.00	Janitorial Svc Feb	03-330-000-0000-6305	2044	N
	Warrant # 35759	Total...	1,100.00			
1679	Goodhue Bellechester Rail Riders	3,066.30	2022 DNR Snowmobile Pmt#2	01-002-015-0000-6824		N
	Warrant # 35760	Total...	3,066.30			
1427	Jaeger/Mark Alan	30.00	Cell Phone 2/2022	01-255-000-0000-6202		N
	Warrant # 35761	Total...	30.00			

Goodhue County

WARRANT REGISTER Auditor Warrants



<u>Vendor #</u>	<u>Vendor Name</u>	<u>Amount</u>	<u>Description</u>	<u>Account Number</u>	<u>Invoice #</u>	<u>PO # Tx</u>
		<u>OBO#</u>	<u>On-Behalf-of-Name</u>	<u>From Date</u>	<u>To Date</u>	
12612	Kelly/Dan	30.00	Cell Phone 2/2022	01-255-000-0000-6202		N
	Warrant # 35762	Total...	30.00			
12264	Kenyon Snowdrifters-Kenyon	4,234.41	2022 DNR Snowmobile Pmt#2	01-002-015-0000-6824		N
	Warrant # 35763	Total...	4,234.41			
12152	Lance/Stacy L	35.00	Cell Phone 2/2022	01-031-000-0000-6202		N
	Warrant # 35764	Total...	35.00			
1721	Matthews/Tris	30.00	Cell Phone 2/2022	01-201-000-0000-6202		N
	Warrant # 35765	Total...	30.00			
35975	MCIT	1,000.00	Deductible: Meyer 21PC0616	01-001-000-0000-6351	D28302356	N
	Warrant # 35766	Total...	1,000.00			
13333	Miller/Richard	100.00	Per Diem: PAC Mtg 2/14/22	01-127-128-0000-6106		N
	Warrant # 35767	Total...	100.00			
7813	OSI Environmental, Inc.	150.00	Oil Disposal 500g-PW	03-340-000-0000-6561	2097067	N
7813		50.00	Filter Disposal-PW	03-340-000-0000-6561	2097094	N
	Warrant # 35768	Total...	200.00			
8856	Ostlund/Emily	30.00	Cell Phone 2/2022	01-255-000-0000-6202		N
	Warrant # 35769	Total...	30.00			
12189	Pierret/Samantha	30.00	Cell Phone 2/2022	01-127-128-0000-6202		N
	Warrant # 35770	Total...	30.00			
1727	Red Wing City-Finance	50.00	Shred Uniforms 2/1/22	01-207-000-0000-6257	73317	N
	Warrant # 35771	Total...	50.00			
8274	Red Wing River View Riders-Rw	4,373.12	2022 DNR Snowmobile Pmt#2	01-002-015-0000-6824		N
	Warrant # 35772	Total...	4,373.12			
14122	Securitas Electronic Security, Inc	406.38	Mon/Insp 2/1-4/30/22	01-111-110-0000-6301	7000891397	N
14122		646.41	Mon/Insp 2/1-4/30/22	01-111-112-0000-6301	7000891395	N
14122		103.02	Mon/Insp 2/1-4/30/22	01-111-115-0000-6301	7000891394	N
14122		320.37	Mon/Insp 2/1-4/30/22	01-111-116-0000-6301	7000891396	N
	Warrant # 35773	Total...	1,476.18			
11804	Smith/John	30.00	Cell Phone 2/2022	01-063-000-0000-6202		N

Goodhue County

WARRANT REGISTER
Auditor Warrants



<u>Vendor #</u>	<u>Vendor Name</u>		<u>Amount</u>	<u>Description</u>	<u>Account Number</u>	<u>Invoice #</u>	<u>PO # Tx</u>
	<u>Warrant #</u>			<u>OBO#</u>	<u>On-Behalf-of-Name</u>	<u>From Date</u>	<u>To Date</u>
	Warrant #	35774	Total...	30.00			
11982	Summit Food Service LLC		452.16	Inmate Laundry 1/22-1/28/22	01-207-000-0000-6366	INV2000133825	N
11982			46.86	Condiments 1/31/22	01-207-000-0000-6463	INV2000133823	N
11982			4,470.57	Inmate Meals 1/22-1/28/22	01-207-000-0000-6463	INV2000133824	N
11982			263.25	CR:WabashaMealPrep 12/27-1/28	01-207-000-0000-6463	INV2000133824	N
	Warrant #	35775	Total...	4,706.34			
14410	Talos Dynamics		6,482.48	(8) Ballistic Helmets 2/2/22	34-201-000-0000-6480	1437	N
	Warrant #	35776	Total...	6,482.48			
3647	Twin River Riders-Cannon Falls		2,993.29	2022 DNR Snowmobile Pmt#2	01-002-015-0000-6824		N
	Warrant #	35777	Total...	2,993.29			
15172	Tyler Technologies, Inc.		4,285.00	Implementation Svcs 1/2022	34-041-000-0000-6669	070-106819	N
	Warrant #	35778	Total...	4,285.00			
8735	Vieths-Augustine/Lavon		35.00	Cell Phone 2/2022	01-055-000-0000-6202		N
	Warrant #	35779	Total...	35.00			
13881	Walker/Michelle		30.00	Cell Phone 2/2022	01-255-000-0000-6202		N
	Warrant #	35780	Total...	30.00			
3638	Wells Creek Riders-Frontenac		3,942.38	2022 DNR Snowmobile Pmt#2	01-002-015-0000-6824		N
	Warrant #	35781	Total...	3,942.38			
8000	Wyld/Eddy		30.00	Cell Phone 2/2022	01-063-000-0000-6202		N
8000			40.00	Internet 2/2022	01-063-000-0000-6209		N
	Warrant #	35782	Total...	70.00			
	Warrant Form	WFXX-ACH	Total...	69,619.49	45 Transactions		
			Final Total...	184,006.11	156 Transactions		

I hereby certify that the above amounts have been approved and allowed by the county welfare board for payment to the claimant as in each instance stated, that said county welfare board authorizes and instructs the county auditor and county treasurer of said county to pay the same.

Signed _____
Director

Ibrodie
02/25/2022

11:17:01AM

Warrant Form **WFXX-ACH**
Auditor's Warrants

Goodhue County

WARRANT REGISTER Auditor Warrants

Approved 02/25/2022
Pay Date 02/25/2022



<u>WARRANT RUN</u> <u>INFORMATION</u>	<u>WARRANT</u> <u>FORM</u>	<u>STARTING</u> <u>WARRANT NO.</u>	<u>ENDING</u> <u>WARRANT NO.</u>	<u>DATE OF</u> <u>PAYMENT</u>	<u>DATE OF</u> <u>APPROVAL</u>	<u>PPD</u> <u>COUNT</u>	<u>AMOUNT</u>	<u>CTX</u> <u>COUNT</u>	<u>AMOUNT</u>
43	114,386.62	WFXX	460904	460946	02/25/2022	02/25/2022			
34	69,619.49	WFXX-ACH	35749	35782	02/25/2022	02/25/2022	17	795.00	17 68,824.49
	184,006.11	TOTAL							

Goodhue County

WARRANT REGISTER Auditor Warrants

Approved 02/25/2022
Pay Date 02/25/2022



RECAP BY FUND

<u>FUND</u>	<u>AMOUNT</u>	<u>NAME</u>	<u>ACH AMOUNT</u>	<u>NON-ACH AMOUNT</u>		
1	143,657.07	County General Revenue	57,552.01	86,105.06		
3	8,914.13	County Road and Bridge	1,300.00	7,614.13		
11	1,393.65	Health & Human Service Fund	-	1,393.65		
15	4,713.25	County Ditch 1	-	4,713.25		
34	24,457.48	Capital Plan	10,767.48	13,690.00		
61	58.95	Waste Management Facilities	-	58.95		
72	740.00	Other Agency Funds	-	740.00		
81	71.58	Settlement Fund	-	71.58		
	184,006.11	TOTAL	69,619.49	TOTAL ACH	114,386.62	TOTAL NON-ACH

Goodhue County

WARRANT REGISTER



Manual Warrants

<u>Warr #</u>	<u>Vendor #</u>	<u>Vendor Name</u>	<u>Amount</u>	<u>Description</u>	<u>Account Number</u>	<u>Invoice #</u>	<u>PO #</u>
				<u>OBO#</u>	<u>On-Behalf-of-Name</u>	<u>From Date</u>	<u>To Date</u>
12259	11872	Intellicents, Inc.					
			985.71	Consultant Fee 2/2022	01-061-000-0000-6278	819	0
			111.95	Consultant Fee 2/2022	11-420-600-0010-6283	819	0
			43.05	Consultant Fee 2/2022	11-420-640-0010-6283	819	0
			154.99	Consultant Fee 2/2022	11-430-700-0010-6283	819	0
			43.05	Consultant Fee 2/2022	11-479-478-0000-6283	819	0
			77.50	Consultant Fee 2/2022	11-479-479-0000-6283	819	0
Warrant #	12259	Total	1,416.25	Date 2/28/2022			
	Final Total...		1,416.25	6	Transactions		

Goodhue County



Warr # Vendor #

RECAP BY FUND

<u>FUND</u>	<u>AMOUNT</u>	<u>NAME</u>
1	985.71	County General Revenue
11	430.54	Health & Human Service Fund
	1,416.25	TOTAL

Goodhue County

WARRANT REGISTER



Manual Warrants

<u>Warr #</u>	<u>Vendor #</u>	<u>Vendor Name</u>	<u>Amount</u>	<u>Description</u>	<u>Account Number</u>	<u>Invoice #</u>	<u>PO #</u>
				<u>OBO#</u>	<u>On-Behalf-of-Name</u>	<u>From Date</u>	<u>To Date</u>
12260	11506	Alerus Financial					
			1,204.00	FSA/HRA/HSA Fes 2/22	01-061-000-0000-6283		0
			150.67	FSA/HRA/HSA Fes 2/22	11-420-600-0010-6283		0
			57.95	FSA/HRA/HSA Fes 2/22	11-420-640-0010-6283		0
			208.62	FSA/HRA/HSA Fes 2/22	11-430-700-0010-6283		0
			57.95	FSA/HRA/HSA Fes 2/22	11-479-478-0000-6283		0
			104.31	FSA/HRA/HSA Fes 2/22	11-479-479-0000-6283		0
Warrant #	12260	Total	1,783.50	Date 2/28/2022			
	Final Total...		1,783.50	6	Transactions		

Goodhue County



Warr # Vendor #

RECAP BY FUND

<u>FUND</u>	<u>AMOUNT</u>	<u>NAME</u>
1	1,204.00	County General Revenue
11	579.50	Health & Human Service Fund
	1,783.50	TOTAL

ndahlstrom
03/01/2022

11:04:38AM

Goodhue County

WARRANT REGISTER



Manual Warrants

<u>Warr #</u>	<u>Vendor #</u>	<u>Vendor Name</u>	<u>Amount</u>	<u>Description</u>	<u>Account Number</u>	<u>Invoice #</u>	<u>PO #</u>
				<u>OBO#</u>	<u>On-Behalf-of-Name</u>	<u>From Date</u>	<u>To Date</u>
12262	14663	Merchants Bank					
	Warrant #	12262	Total				
				25.00	Service Charge 2/2022	01-001-000-0000-6375	0
				25.00	Date 3/1/2022		
	Final Total...			25.00	1 Transactions		

Goodhue County



Warr # Vendor #

RECAP BY FUND

FUND

AMOUNT

NAME

1

25.00

County General Revenue

25.00 TOTAL

Goodhue County

WARRANT REGISTER



Manual Warrants

<u>Warr #</u>	<u>Vendor #</u>	<u>Vendor Name</u>	<u>Amount</u>	<u>Description</u>	<u>Account Number</u>	<u>Invoice #</u>	<u>PO #</u>
				<u>OBO#</u>	<u>On-Behalf-of-Name</u>	<u>From Date</u>	<u>To Date</u>
12263	14168	Heartland Payment Systems LLC					
			494.16	CC TXN Fees 2/2022	01-001-000-0000-6376		0
			60.00	CC Equip Rent 2/2022	01-001-000-0000-6376		0
			125.00	PCI Non-Compliance Fee 1/2022	01-001-000-0000-6376		0
			3.45	ACH Funds Fee 2/2022	01-001-000-0000-6376		0
Warrant #	12263	Total	682.61	Date 3/2/2022			
	Final Total...		682.61	4	Transactions		

Goodhue County



Warr # Vendor #

RECAP BY FUND

<u>FUND</u>	<u>AMOUNT</u>	<u>NAME</u>
1	682.61	County General Revenue
	682.61	TOTAL

Goodhue County

WARRANT REGISTER



Manual Warrants

<u>Warr #</u>	<u>Vendor #</u>	<u>Vendor Name</u>	<u>Amount</u>	<u>Description</u>	<u>Account Number</u>	<u>Invoice #</u>	<u>PO #</u>
				<u>OBO#</u>	<u>On-Behalf-of-Name</u>	<u>From Date</u>	<u>To Date</u>
12264	11506	Alerus Financial					
			19,700.96	3/3/22 Payroll-Co HSA Contrib	01-000-000-2504-2005		0
			3,950.97	3/3/22 Payroll-Co HSA Contrib	03-000-000-2504-2005		0
			12,416.97	3/3/22 Payroll-Co HSA Contrib	11-000-000-2504-2005		0
			578.85	3/3/22 Payroll-Co HSA Contrib	61-000-000-2504-2005		0
Warrant #	12264	Total	36,647.75	Date 3/3/2022			
	Final Total...		36,647.75	4	Transactions		

Goodhue County



Warr # Vendor #

RECAP BY FUND

<u>FUND</u>	<u>AMOUNT</u>	<u>NAME</u>
1	19,700.96	County General Revenue
3	3,950.97	County Road and Bridge
11	12,416.97	Health & Human Service Fund
61	578.85	Waste Management Facilities
	36,647.75	TOTAL

Goodhue County

WARRANT REGISTER Auditor Warrants



<u>Vendor #</u>	<u>Vendor Name</u>	<u>Amount</u>	<u>Description</u>	<u>Account Number</u>	<u>Invoice #</u>	<u>PO # Tx</u>	
			<u>OBO#</u>	<u>On-Behalf-of-Name</u>	<u>From Date</u>	<u>To Date</u>	
1353	Ag Partners Coop	120.45		Windshield Washer Fluid	03-340-000-0000-6420	764587	N
1353		542.10		Power Trans Fluid 0902	03-340-000-0000-6561	764111	N
1353		275.70		Hydrostatic Fluid 0902	03-340-000-0000-6561	764111	N
1353		91.12		Grease RW 4cs	03-340-000-0000-6561	764266	N
1353		103.40		Grease RW 4cs	03-340-000-0000-6561	764587	N
1353		559.25		5W-30 RW	03-340-000-0000-6561	764587	N
1353		639.65		DEF Kyn	03-340-000-0000-6565	764185	N
1353		605.28		DEF RW	03-340-000-0000-6565	764587	N
	Warrant #	460947	Total...	2,936.95			
11231	All State Communications, Inc.	1,574.73		Dispatch Data Cabling 2/23	01-209-000-0000-6283	324146	N
	Warrant #	460948	Total...	1,574.73			
13364	Aspen Mills Incorporated	939.37		B Vest Carr/Plate-Bachant 2/23	01-201-000-0000-6453	289425	N
	Warrant #	460949	Total...	939.37			
13361	AVENU INSIGHTS & ANALYTICS, LLC	6,410.80		NRs Annual Support	03-330-000-0000-6268	INVB-033616	N
	Warrant #	460950	Total...	6,410.80			
14126	BAYCOM, Inc.	3,151.00		Toughbook for ID Printer 2/16	01-281-280-0000-6480	EQUIPINV036657	N
	Warrant #	460951	Total...	3,151.00			
15222	Blue Water Science	1,950.00		2021 Lk Byllesby Survey	01-127-125-0000-6278		N
	Warrant #	460952	Total...	1,950.00			
11439	CenturyLink	49.11		Sandhill Twr 2/19-3/18/22	01-281-280-0000-6201	651 388-2865	N
	Warrant #	460953	Total...	49.11			
11865	CliftonLarsonAllen LLP	3,255.00		2022 Audit - Billing #4	01-041-000-0000-6274	3166281	N
	Warrant #	460954	Total...	3,255.00			
10432	Compass Minerals America	2,160.87		Salt RW	03-310-000-0000-6506	945274	N
10432		13,889.69		Salt CF	03-310-000-0000-6506	957389	N
10432		188.96		% Mstr Ded 9041156	03-310-000-0000-6506	957389	N
10432		1,960.23		Salt RW	03-310-000-0000-6506	960317	N
	Warrant #	460955	Total...	17,821.83			
12768	Dell Marketing L.P.	1,462.92		(6) 24in Monitors 2/9	11-420-640-0010-6432	10559154563	N
	Warrant #	460956	Total...	1,462.92			
4644	Express Services, Inc.	691.20		Bldg Concierge Temp 2/27	01-004-000-0000-6894	26833001	N

Goodhue County

WARRANT REGISTER Auditor Warrants



<u>Vendor #</u>	<u>Vendor Name</u>	<u>Amount</u>	<u>Description</u>	<u>Account Number</u>	<u>Invoice #</u>	<u>PO # Tx</u>
<u>Warrant #</u>	<u>460957</u>	<u>Total...</u>	<u>OBO#</u>	<u>On-Behalf-of-Name</u>	<u>From Date</u>	<u>To Date</u>
		691.20				
11674	Fab 1 Welding LLC	200.00	Floor Scrubber Tank Repair 2/8	01-111-110-0000-6304	2933	N
Warrant #	460958	Total...				
		200.00				
21220	Goodhue County Court Admin	125.00	Court Fees 25-VB-21-6773	01-255-255-0000-5475		N
Warrant #	460959	Total...				
		125.00				
13964	Heartland Tire Service	589.68	#1822 Tires (4) 1/27/22	01-201-000-0000-6303	INV095575	N
Warrant #	460960	Total...				
		589.68				
15225	Hillstead/Jordan	31.59	ALP Course Mileage 1/24-27	01-055-000-0000-6331		N
15225		10.39	Trng Meal 2/8/22	01-055-000-0000-6332		N
15225		9.34	Trng Meal 2/9/22	01-055-000-0000-6332		N
15225		12.87	Trng Meal 2/10/22	01-055-000-0000-6332		N
Warrant #	460961	Total...				
		64.19				
2310	Huebsch Services	102.04	Uniforms Mech	03-340-000-0000-6307	Acct 3990	N
2310		44.48	Shop Rags	03-340-000-0000-6420	Acct 3990	N
2310		341.78	Uniforms	61-398-000-0000-6307	Acct 3991	N
2310		151.90	Mats & Towels	61-398-000-0000-6411	Acct 3991	N
Warrant #	460962	Total...				
		640.20				
15111	Innovational Water Solutions, Inc.	425.00	Hydronic Sys Mgmt/Filters 2/9	01-111-112-0000-6301	11524	N
15111		184.00	Hydronic Sys Mgmt 1/31	01-111-112-0000-6301	11436	N
Warrant #	460963	Total...				
		609.00				
13076	Jaspers Moriarty & Wetherille P.A.	20.00	Prof Svc 2/1/22	01-011-000-0000-6265	8615	N
Warrant #	460964	Total...				
		20.00				
1461	Kenyon Municipal Utilities	429.76	Elec-Kyn	03-350-000-0000-6251	12-1783	N
1461		41.44	Wtr-Swr-Kyn	03-350-000-0000-6253	12-1783	N
Warrant #	460965	Total...				
		471.20				
13489	Kiesler Police Supply	987.00	Glocks-Spares (2) 2/10/22	01-201-000-0000-6432	IN184016	N
Warrant #	460966	Total...				
		987.00				
2291	Kremer Services Llc	715.00	Leaf Spring Rpr Lbr 7019	61-398-000-0000-6303	77230	N
2291		215.07	Leaf Spring Rpr Pts 7019	61-398-192-0000-6562	77230	T
Warrant #	460967	Total...				
		930.07				
1493	Lakes Gas Co	139.59	LP - Feb	61-398-192-0000-6566	ARI611404	N

Goodhue County

WARRANT REGISTER Auditor Warrants



<u>Vendor #</u>	<u>Vendor Name</u>	<u>Amount</u>	<u>Description</u>	<u>Account Number</u>	<u>Invoice #</u>	<u>PO # Tx</u>
			<u>OBO#</u>	<u>On-Behalf-of-Name</u>	<u>From Date</u>	<u>To Date</u>
1493	Lakes Gas Co	139.59	LP - Feb	61-398-192-0000-6566	ARI632722	N
	Warrant # 460968	Total... 279.18				
13176	Lawson Products Inc.	30.60	Sign Shop Wrench	03-310-000-0000-6504	9309254286	N
13176		19.70	Fasteners for Stock	03-340-000-0000-6420	9309154531	N
13176		42.31	Fasteners/Lube for Stock	03-340-000-0000-6420	9309288877	N
13176		55.50	Fasteners for Stock	03-340-000-0000-6420	9309298777	N
13176		49.45	Fasteners for Stock	03-340-000-0000-6420	9309298778	N
13176		11.82	Fasteners for Stock	03-340-000-0000-6420	9309298779	N
13176		130.00	Plow Nuts for Stock	03-340-000-0000-6562	9309254287	N
	Warrant # 460969	Total... 339.38				
1523	Lodermeier Implement Co	15.33	Battery Terminal 1602	03-340-000-0000-6563	34090	N
1523		177.95	Battery 1602	03-340-000-0000-6563	34090	N
1523		177.95-	Rtn Battery 1602	03-340-000-0000-6563	34093	N
1523		177.95	Battery 1811	03-340-000-0000-6563	34149	N
	Warrant # 460970	Total... 193.28				
7919	Menards-Red Wing	33.04	Sign Shop Numbers	03-310-000-0000-6504	94852	N
7919		23.94	HDMI Cables	03-330-000-0000-6405	94901	N
7919		64.84	Smart Board Set Up Supplies	03-330-000-0000-6405	95788	N
7919		19.84	Paint	03-340-000-0000-6420	94872	N
7919		28.98	Hammers Mech Shop	03-340-000-0000-6569	94872	N
	Warrant # 460971	Total... 170.64				
6715	Metro Sales Inc	432.00	Maint Contr2/20/22-5/19/22	03-330-000-0000-6302	INV1990209	N
	Warrant # 460972	Total... 432.00				
14994	Midwest Detail Supply Company	227.71	Wash/Shop Supplies	03-340-000-0000-6420	100818	N
14994		83.90	Cleaner/Degreaser	03-340-000-0000-6420	100957	N
14994		79.95	Cleaner/Degreaser	03-340-000-0000-6420	101006	N
	Warrant # 460973	Total... 391.56				
12239	Minneapolis Forensic Psychological Svcs	2,587.50	Prof Svc CNavratil 2/2022	01-011-000-0000-6272	CNavratil	N
12239		1,987.50	Prof Svc VCady 2/2022	01-011-000-0000-6272	25-JV-21-287	N
	Warrant # 460974	Total... 4,575.00				
8522	Minnesota Energy Resources Corporation	1,241.77	Gas-Zta Shop	03-350-000-0000-6252	504254044-1	N
8522		844.81	Gas-Kyn Shop	03-350-000-0000-6252	504254044-2	N
	Warrant # 460975	Total... 2,086.58				

Goodhue County

WARRANT REGISTER Auditor Warrants



<u>Vendor #</u>	<u>Vendor Name</u>	<u>Amount</u>	<u>Description</u>	<u>Account Number</u>	<u>Invoice #</u>	<u>PO #</u>	<u>Tx</u>
			<u>OBO#</u>	<u>On-Behalf-of-Name</u>	<u>From Date</u>	<u>To Date</u>	
11998	Noregon Systems Inc. (obo)	1,499.00	JPRO Diag Renewal	03-340-000-0000-6270	119947		N
	Warrant # 460976	Total... 1,499.00					
11766	Novak Weather Consultants	149.00	Light Pack Weather Cons	03-330-000-0000-6283	635		N
	Warrant # 460977	Total... 149.00					
9516	Nuvera (FKA NU-Telecom)	166.16	Goodhue Backup Phone 3/2022	01-209-000-0000-6201	1192564		N
9516		86.97	Tele CF	03-350-000-0000-6201	1182424		N
9516		90.90	DSL CF	03-350-000-0000-6209	1182424		N
	Warrant # 460978	Total... 344.03					
2864	Office Depot	6.42	Pens 2/9	01-103-000-0000-6405	225163426001		N
2864		27.13	File Folders 2/9	01-103-000-0000-6405	225173065001		N
2864		6.41	Pens 2/9	01-105-000-0000-6405	225163426001		N
2864		27.13	File Folders 2/9	01-105-000-0000-6405	225173065001		N
2864		312.19	Chair/Organizer 2/5	01-127-127-0000-6405	227000059001		N
2864		9.14	Envelopes 2/8	01-127-127-0000-6405	227008034001		N
2864		35.29	Ziploc Freezer Bags 2/7	01-127-127-0000-6405	227008033001		N
2864		14.09	Command Hooks/Post-Its 2/7	01-127-127-0000-6405	227008032001		N
2864		6.04	Chair/Organizer 2/5	01-127-128-0000-6405	227000059001		N
2864		9.15	Envelopes 2/8	01-127-128-0000-6405	227008034001		N
2864		14.09	Command Hooks/Post-Its 2/7	01-127-128-0000-6405	227008032001		N
2864		35.30	Ziploc Freezer Bags 2/7	01-127-128-0000-6405	227008033001		N
2864		22.99	Envlps/Rec Bk 2/11	01-127-129-0000-6405	225173075001		N
2864		6.41	Pens 2/9	01-127-129-0000-6405	225163426001		N
2864		27.13	File Folders 2/9	01-127-129-0000-6405	225173065001		N
	Warrant # 460979	Total... 558.91					
5259	Olmsted County Property Records-Licenses	46.00	Record Mortgage Satisfaction	25-710-000-0000-6850			N
	Warrant # 460980	Total... 46.00					
9146	Precise MRM LLC	140.00	GPS Data Svc Jan (4)	03-310-000-0000-6270	200-1035802		N
	Warrant # 460981	Total... 140.00					
5136	Red Wing City-Public Works	253.17	Water & Sewer 1/2022	01-111-110-0000-6253	031881-005		N
5136		46.80	Additional Billing 1/2022	01-111-110-0000-6253	031881-006		N
5136		18.05	Irrigation GC 1/2022	01-111-110-0000-6253	031881-006		N
5136		128.32	Dumpster 1/2022	01-111-110-0000-6257	031881-005		N
5136		7.40	Storm Water Utility 1/2022	01-111-110-0000-6306	031881-005		N
5136		2,448.25	Water & Sewer 1/2022	01-111-112-0000-6253	031881-001		N

Goodhue County

WARRANT REGISTER Auditor Warrants



<u>Vendor #</u>	<u>Vendor Name</u>	<u>Amount</u>	<u>Description</u>	<u>Account Number</u>	<u>Invoice #</u>	<u>PO #</u>	<u>Tx</u>
			<u>OBO#</u>	<u>On-Behalf-of-Name</u>	<u>From Date</u>	<u>To Date</u>	
5136	Red Wing City-Public Works	39.31		Cooling Deduct Meter 1/2022	01-111-112-0000-6253	031881-002	N
5136		33.36		Irrigation Deduct Meter 1/2022	01-111-112-0000-6253	031881-003	N
5136		165.30		Dumpster 1/2022	01-111-112-0000-6257	031881-001	N
5136		30.00		Additional Billing 1/2022	01-111-112-0000-6257	031881-001	N
5136		39.90		Storm Water Utility 1/2022	01-111-112-0000-6306	031881-001	N
5136		270.01		Water & Sewer 1/2022	01-111-115-0000-6253	031881-009	N
5136		153.89		Dumpster 1/2022	01-111-115-0000-6257	031881-008	N
5136		95.40		Dumpster 1/2022	01-111-116-0000-6257	031881-004	N
5136		55.68		Wash Bay/Sheriff Shed 1/2022	01-201-000-0000-6253	011876-000	N
5136		495.35		Dumpster & Recycling 1/2022	01-207-000-0000-6257	031881-000	N
5136		591.59		Wtr-Swr-Garb	03-350-000-0000-6253	9948-000	N
5136		211.88		Wtr-Swr-Shared	03-350-000-0000-6253	9948-002	N
5136		18.05		Sprinkler	03-350-000-0000-6306	9949-000	N
5136		152.71		Wtr-Swr-Garb RC	61-398-000-0000-6253	10040-000	N
5136		1,042.09		Residual Disp RC	61-398-192-0000-6839	10040-000	N
	Warrant #	460982	Total...	6,217.89			
11576	Reliable Heating and Cooling LLC	600.00		Rplc Thermostats/Filters Zta	03-350-000-0000-6305	7066	N
11576		592.50		Rplc Thermostats CF	03-350-000-0000-6305	7065	N
	Warrant #	460983	Total...	1,192.50			
582	Rihm Kenworth	178.26		Filters for Stock	03-340-000-0000-6562	2106059A	N
	Warrant #	460984	Total...	178.26			
12853	Rihm Leasing Inc	125.00		Brake Drum/Shoes Lbr 7014	61-398-000-0000-6303	2654486	N
12853		100.00		NOx Sensor Lbr 7014	61-398-000-0000-6303	2654486	N
12853		184.25		Brake Drum/Shoes Pts 7014	61-398-192-0000-6562	2654486	T
12853		591.51		NOx Sensor Pts 7014	61-398-192-0000-6562	2654486	T
	Warrant #	460985	Total...	1,000.76			
14076	Rinke Noonan, Ltd	169.00		County 1 CD Repair 1/2022	15-630-000-0000-6283	338600	N
	Warrant #	460986	Total...	169.00			
7626	Runnings	35.98		Pole Saw Chain	03-340-000-0000-6563	3596769	N
7626		463.37		Hose/Fittings for Brine Sys	03-350-000-0000-6563	3596769	N
	Warrant #	460987	Total...	499.35			
7197	Safe/Rahn	800.00		Tree Rmv 29823 20th Ave	03-521-000-0000-6306	473035	N
	Warrant #	460988	Total...	800.00			
873	Siewert's Garage, Inc.	750.00		Pull 0601	03-340-000-0000-6303	2176747	N

Goodhue County

WARRANT REGISTER Auditor Warrants



<u>Vendor #</u>	<u>Vendor Name</u>	<u>Amount</u>	<u>Description</u>	<u>Account Number</u>	<u>Invoice #</u>	<u>PO #</u>	<u>Tx</u>
			<u>OBO#</u>	<u>On-Behalf-of-Name</u>	<u>From Date</u>	<u>To Date</u>	
873	Siewert's Garage, Inc.	500.00	Pull 2008	03-521-000-0000-6306	2177419		N
Warrant #	460989	Total...					
		1,250.00					
15226	Smith/Michael	10.95	Trng Meal 2/9/22	01-055-000-0000-6332			N
15226		19.30	Trng Meal 2/10/22	01-055-000-0000-6332			N
15226		14.27	Trng Meal 11/19/21	01-055-000-0000-6332			N
Warrant #	460990	Total...					
		44.52					
8995	Soldo Consulting, P.C.	2,826.80	Complaint Investigation 2022-1	01-061-000-0000-6278			N
Warrant #	460991	Total...					
		2,826.80					
15223	Sprout/Edward	70.87	32.200.0251 Overpmt	81-850-000-0000-2102			N
Warrant #	460992	Total...					
		70.87					
6450	Staples Advantage	105.95	Office Supplies 2/10	01-101-000-0000-6405	3499789815		N
6450		73.47	Office Supplies 2/10	01-101-000-0000-6405	3499789816		N
6450		22.61	Misc Office Supplies 1/22	01-127-127-0000-6405	3498018192		N
6450		16.19	Calendar/Envelopes 1/22	01-127-127-0000-6405	3498018193		N
6450		22.60	Misc Office Supplies 1/22	01-127-128-0000-6405	3498018192		N
6450		16.19	Calendar/Envelopes 1/22	01-127-128-0000-6405	3498018193		N
6450		239.94	Copy Paper 2/8/22	01-207-000-0000-6402	3499635430		N
6450		104.85	Toner 1/29/22	01-207-000-0000-6402	8065061713		N
6450		31.46	Misc Office Supplies 2/8/22	01-207-000-0000-6405	3499635430		N
6450		12.79	Misc Office Supplies 2/9/22	01-207-000-0000-6405	3499716862		N
6450		21.99	Misc Office Supplies 1/29/22	01-207-000-0000-6405	8065061713		N
Warrant #	460993	Total...					
		668.04					
6284	Steberg/Glen	550.00	Landfill Lease Mar	61-397-000-0000-6342	Mar 2022		N
6284		1,220.00	Landfill Equip Feb	61-397-000-0000-6343	Feb 2022		N
6284		2,432.00	Landfill Hrs Feb	61-397-000-0000-6349	Feb 2022		N
Warrant #	460994	Total...					
		4,202.00					
46300	Tom Parker Electric Inc	923.66	EOC/Dispatch WS Config 2/11	01-111-112-0000-6305	11869		N
46300		97.50	Dishwasher Boost Htr Conn 2/11	01-111-113-0000-6305	11866		N
Warrant #	460995	Total...					
		1,021.16					
9933	Tri-State Business Machines Inc	14.86	Copies 1/10-2/9/22	01-103-000-0000-6302	538208		N
9933		14.87	Copies 1/10-2/9/22	01-105-000-0000-6302	538208		N
9933		136.85	Copies 1/10-2/9/22	01-127-127-0000-6405	538223		N
9933		136.85	Copies 1/10-2/9/22	01-127-128-0000-6405	538223		N
9933		14.86	Copies 1/10-2/9/22	01-127-129-0000-6302	538208		N

Goodhue County

WARRANT REGISTER Auditor Warrants

Approved 03/04/2022
Pay Date 03/04/2022



<u>Vendor #</u>	<u>Vendor Name</u>		<u>Amount</u>	<u>Description</u>	<u>Account Number</u>	<u>Invoice #</u>	<u>PO # Tx</u>
	<u>Warrant #</u>			<u>OBO#</u>	<u>On-Behalf-of-Name</u>	<u>From Date</u>	<u>To Date</u>
	Warrant #	460996	Total...	318.29			
73383	Xcel Energy		28.49	St Lts 24	03-310-000-0000-6251	51-104672901	N
73383			15.86	St Lts 25/24	03-310-000-0000-6251	51-13773214-1	N
73383			15.21	St Lts 24/Hwy 19	03-310-000-0000-6251	51-13773325-5	N
73383			580.23	Electric Zta	03-350-000-0000-6251	51-63907713	N
73383			13.13	Elec - Park Well	03-521-000-0000-6251	51-52934882	N
73383			16.12	Electric 2/23 52.140.0840	81-850-000-0000-2162	768973960	N
	Warrant #	460997	Total...	669.04			
11965	Zemke Trucking LLC		1,746.50	Landfill Disp-Jan	61-397-000-0000-6839	2007	N
	Warrant #	460998	Total...	1,746.50			
1919	Zumbrota Telephone Co		52.86	Tele 5671-Zta	03-350-000-0000-6201	104516	N
1919			46.90	Fax 4046-Zta	03-350-000-0000-6201	652291	N
1919			65.95	DSL 5671-Zta	03-350-000-0000-6209	104516	N
	Warrant #	460999	Total...	165.71			
	Warrant Form	WFXX	Total...	79,124.50	158 Transactions		

Goodhue County

WARRANT REGISTER Auditor Warrants



<u>Vendor #</u>	<u>Vendor Name</u>	<u>Amount</u>	<u>Description</u>	<u>Account Number</u>	<u>Invoice #</u>	<u>PO #</u>	<u>Tx</u>
			<u>OBO#</u>	<u>On-Behalf-of-Name</u>	<u>From Date</u>	<u>To Date</u>	
6193	Advanced Correctional Healthcare	17.40	Inmate RX 1/22 DOC	01-207-000-0000-6272	115058		N
	Warrant # 35783	Total... 17.40					
27100	Allegra	366.01	(5,000) #9 Window Envlps 2/18	01-041-000-0000-6401	14544		N
	Warrant # 35784	Total... 366.01					
12044	American Tower Corporation	661.25	Frontenac Twr Rent: 3/2022	01-211-000-0000-6342	409207205		N
	Warrant # 35785	Total... 661.25					
15058	Archer Mechanical, LLC	3,569.41	HW Pump #2 Cir Pump Seals 2/28	01-111-112-0000-6305	27473		N
15058		843.00	Boiler #2 Cir Pump Seals 2/28	01-111-116-0000-6305	27474		N
	Warrant # 35786	Total... 4,412.41					
9090	Auto Value - Red Wing	8.48	Rain-X/Anti Fog	03-340-000-0000-6420	134169830		N
9090		29.97	Syn Oil 2003	03-340-000-0000-6561	134169719		N
9090		26.84	Fuel Filter 1104	03-340-000-0000-6562	134170183		N
9090		27.16	Relay 1201	03-340-000-0000-6562	134170183		N
9090		3.13	Oil Filter 2011	03-340-000-0000-6562	134168755		N
9090		24.96	Hydr Fittings Stock	03-340-000-0000-6562	134169317		N
9090		15.99	Headlight 0602	03-340-000-0000-6562	134169707		N
9090		21.26	Hydr Fittings Stock	03-340-000-0000-6562	134169876		N
9090		109.90	Wiper Blades Stock	03-340-000-0000-6562	134169995		N
9090		77.94	Wiper Blades Stock	03-340-000-0000-6562	134170056		N
9090		274.03	Hydr Fittings Stock	03-340-000-0000-6563	134169660		N
9090		67.16	Transm Filters 0902	03-340-000-0000-6563	134168910		N
9090		163.79	Battery 1602	03-340-000-0000-6563	134169452		N
9090		22.54	Cabin Air Filter 0501	03-340-000-0000-6563	134169565		N
9090		22.54	Cabin Air Filter 0501	03-340-000-0000-6563	134169617		N
9090		39.99	Circuit Tester	03-340-000-0000-6569	134170183		N
9090		4.49	Torx Bit	03-340-000-0000-6569	134170183		N
9090		19.96	Fuel Filters RW Diesel Pumps	03-350-000-0000-6563	134169419		N
	Warrant # 35787	Total... 960.13					
2692	Boyer Ford Trucks, Inc.	92,355.00	2022 Freightliner #2103	34-340-000-0000-6663	DE-05486		N
	Warrant # 35788	Total... 92,355.00					
1226	Dakota Electric Association	8.90	St Lts #31	03-310-000-0000-6251	2-1366814		N
1226		8.91	St Lts #19	03-310-000-0000-6251	2-1366814		N
1226		123.54	St Lts #18	03-310-000-0000-6251	2-1366814		N
1226		8.91	St Lts #7	03-310-000-0000-6251	2-1366814		N

Goodhue County

WARRANT REGISTER Auditor Warrants



<u>Vendor #</u>	<u>Vendor Name</u>	<u>Amount</u>	<u>Description</u>	<u>Account Number</u>	<u>Invoice #</u>	<u>PO # Tx</u>
			<u>OBO#</u>	<u>On-Behalf-of-Name</u>	<u>From Date</u>	<u>To Date</u>
1226	Dakota Electric Association	19.80	St Lts #46	03-310-000-0000-6251	2-1366814	N
	Warrant # 35789	Total... 170.06				
5573	Emergency Automotive Technologies	1,830.36	#2122 Emerg Equip 2/7	34-201-000-0000-6663	JP12152142D	N
	Warrant # 35790	Total... 1,830.36				
22150	Grimsrud Publishing	114.75	BOA Mtg Ntc 2/28	01-127-128-0000-6242	6373	N
22150		131.75	PAC Mtg Ntc 2/14	01-127-128-0000-6242	6255	N
	Warrant # 35791	Total... 246.50				
15170	Hacken/Steve	393.75	Tax Crt Cases Consult 2/2022	01-055-000-0000-6284		N
	Warrant # 35792	Total... 393.75				
10903	Harvey's Tire Service Inc.	956.00	Tires 1104 (Drive 4)	03-340-000-0000-6575	8423-35	N
	Warrant # 35793	Total... 956.00				
3972	Innovative Office Solutions, LLC	103.04	Misc Office Supplies 2/9	01-091-000-0000-6405	IN3666838	N
3972		7.23	Receipt Book-Trmt Crt 2/9	01-091-132-0000-6405	IN3666838	N
	Warrant # 35794	Total... 110.27				
13230	Johnson Law RW LLC	795.00	Prof Svc 11/30/21-2/4/22	01-011-000-0000-6271	01353	N
	Warrant # 35795	Total... 795.00				
10059	Kurtti/Joshua	16.52	Overnight Trng Meal 2/1/22	01-201-000-0000-6332		N
10059		14.72	Overnight Trng Meal 2/1/22	01-201-000-0000-6332		N
10059		13.34	Overnight Trng Meal 2/2/22	01-201-000-0000-6332		N
	Warrant # 35796	Total... 44.58				
14097	McDonough/Michael	2,306.25	Prof Svc: Contract 2/2022	01-011-000-0000-6271	002	N
	Warrant # 35797	Total... 2,306.25				
50705	Red Wing Ace Hardware	44.95	Vinegar/Thermometer-Const	03-320-000-0000-6501	213231/1	N
	Warrant # 35798	Total... 44.95				
10907	RTG Consulting Inc.	450.00	Databas Supp: Zoning 2/25	01-101-103-0000-6284	1268	N
10907		120.00	Database Supp:BldgPermits 2/28	01-101-103-0000-6284	1268	N
	Warrant # 35799	Total... 570.00				
11982	Summit Food Service LLC	452.16	Inmate Laundry 1/29-2/4/22	01-207-000-0000-6366	INV2000134378	N
11982		4,310.09	Inmate Meals 1/29-2/4/22	01-207-000-0000-6463	INV2000134377	N
	Warrant # 35800	Total... 4,762.25				

Goodhue County

WARRANT REGISTER Auditor Warrants

Approved 03/04/2022
Pay Date 03/04/2022



8381	Zumbrota Water & Sewer Dept		210.87	Wtr & Swr	03-350-000-0000-6253	8660	N
	Warrant #	35801	Total...	210.87			
	Warrant Form	WFXX-ACH	Total...	111,213.04	47 Transactions		
			Final Total...	190,337.54	205 Transactions		

I hereby certify that the above amounts have been approved and allowed by the county welfare board for payment to the claimant as in each instance stated, that said county welfare board authorizes and instructs the county auditor and county treasurer of said county to pay the same.

Signed _____
Director

PONCELET
03/04/2022

10:10:52AM

Warrant Form **WFXX-ACH**
Auditor's Warrants

Goodhue County

WARRANT REGISTER Auditor Warrants

Approved 03/04/2022
Pay Date 03/04/2022



<u>WARRANT RUN</u> <u>INFORMATION</u>	<u>WARRANT</u> <u>FORM</u>	<u>STARTING</u> <u>WARRANT NO.</u>	<u>ENDING</u> <u>WARRANT NO.</u>	<u>DATE OF</u> <u>PAYMENT</u>	<u>DATE OF</u> <u>APPROVAL</u>	<u>PPD</u>		<u>CTX</u>	
						<u>COUNT</u>	<u>AMOUNT</u>	<u>COUNT</u>	<u>AMOUNT</u>
53	79,124.50	WFXX	460947	460999	03/04/2022				
19	111,213.04	WFXX-ACH	35783	35801	03/04/2022	3	2,744.58	16	108,468.46
	190,337.54	TOTAL							

Goodhue County

WARRANT REGISTER Auditor Warrants

Approved 03/04/2022
Pay Date 03/04/2022



RECAP BY FUND

<u>FUND</u>	<u>AMOUNT</u>	<u>NAME</u>	<u>ACH AMOUNT</u>		<u>NON-ACH AMOUNT</u>	
1	43,271.40	County General Revenue	14,685.67		28,585.73	
3	41,268.88	County Road and Bridge	2,342.01		38,926.87	
11	1,462.92	Health & Human Service Fund	-		1,462.92	
15	169.00	County Ditch 1	-		169.00	
25	46.00	Economic Development Authori	-		46.00	
34	94,185.36	Capital Plan	94,185.36		-	
61	9,846.99	Waste Management Facilities	-		9,846.99	
81	86.99	Settlement Fund	-		86.99	
	190,337.54	TOTAL	111,213.04	TOTAL ACH	79,124.50	TOTAL NON-ACH