



PIN: 55.040.0630
Route: 000-000-000
Deedholder: MICHELLE R SCHREINER
Address: 1122 EAST AVE
Map Area: 55 RED WING-R
Subdivision: 55040 AUD SUB OF SMITHS A
Tax District: CITY OF RW 256
Land SF: 7,500 **Total Acres:** 0.17

Residential Dwelling

Style: 2 Story Frame
Arch Style: N/A
TLA/GLA: 2,496 / 1,248 / 1,248 **Year Built:** 1908
Ttl Rms: 8 **Ttl Bdrms:** 3
Bdrms Above: 3 **Bdrms Blw:** --
Plumb Cnt: 4 **Fixture Cnt:** 10
Bsmt SF: 936 **Attic SF:** --
Bsmt Stalls: -- **Garage SF:** 480
Bsmt Finish 1: Rec. Room (Single) 325 Avg
Condition: V Good **Grade:** 3+5 **F/E/O%:** 0/0/0

Sale

Sale Price: \$222,000 **Date:** 5/17/2019
Recording: 655071 **Code:** D000

Buyer: MICHELLE R SCHREINER
Seller: GREGORY R SUMMERS



PIN: 55.050.0160
Route: 000-000-000
Deedholder: STEPHANIE L PRINK ET AL
Address: 508 HARRISON ST
Map Area: 55 RED WING-R
Subdivision: 55050 A S LOTS 2&3 SEC 25
Tax District: CITY OF RW 256
Land SF: 12,000 **Total Acres:** 0.28

Residential Dwelling

Style: 1 Story Frame
Arch Style: N/A
TLA/GLA: 1,279 / 1,279 **Year Built:** 1960
Ttl Rms: 7 **Ttl Bdrms:** 3
Bdrms Above: 2 **Bdrms Blw:** 1
Plumb Cnt: 3 **Fixture Cnt:** 7
Bsmt SF: 1,279 **Attic SF:** --
Bsmt Stalls: -- **Garage SF:** 301
Bsmt Finish 1: Living Qtrs. W/ Walk-out 861 Low
Condition: A NML **Grade:** 3-10 **F/E/O%:** 0/0/0

Sale

Sale Price: \$240,000 **Date:** 8/5/2019
Recording: 657001 **Code:** D000

Buyer: STEPHANIE L PRINK ET AL
Seller: MILDRED A MUELLER



PIN: 55.053.0010
Route: 000-000-000
Deedholder: JOHN K ALPERS
Address: 818 HI PARK AVE
Map Area: 55 RED WING-R
Subdivision: 55053 ALLEVA & SIEWERT ADD
Tax District: CITY OF RW 256
Land SF: 19,600 **Total Acres:** 0.45

Residential Dwelling

Style: 1 Story Frame
Arch Style: N/A
TLA/GLA: 1,567 / 1,567 **Year Built:** 2001
Ttl Rms: 6 **Ttl Bdrms:** 3
Bdrms Above: 1 **Bdrms Blw:** 2
Plumb Cnt: 7 **Fixture Cnt:** 14
Bsmt SF: 1,567 **Attic SF:** --
Bsmt Stalls: -- **Garage SF:** 790
Bsmt Finish 1: Living Qtrs. W/ Walk-out 1525 Avg
Condition: NML **Grade:** 2 **F/E/O%:** 0/0/0

Sale

Sale Price: \$335,000 **Date:** 8/30/2019
Recording: 657651 **Code:** D000

Buyer: JOHN & JODIE ALPERS
Seller: DEAN O & SONJA E GARNES TRUST



PIN: 55.053.0020
Route: 000-000-000
Deedholder: THOMAS H MOORE
Address: 826 HI PARK AVE
Map Area: 55 RED WING-R
Subdivision: 55053 ALLEVA & SIEWERT ADD
Tax District: CITY OF RW 256
Land SF: 34,073 **Total Acres:** 0.78

Residential Dwelling

Style: 1 Story Frame
Arch Style: N/A
TLA/GLA: 1,792 / 1,792 **Year Built:** 1998
Ttl Rms: 8 **Ttl Bdrms:** 3
Bdrms Above: 2 **Bdrms Blw:** 1
Plumb Cnt: 3 **Fixture Cnt:** 10
Bsmt SF: 1,792 **Attic SF:** --
Bsmt Stalls: -- **Garage SF:** 654
Bsmt Finish 1: Living Qtrs. W/ Walk-out 1217 Avg
Condition: NML **Grade:** 2-5 **F/E/O%:** 0/0/0

Sale

Sale Price: \$305,000 **Date:** 5/1/2019
Recording: 654724 **Code:** D000

Buyer: THOMAS H & MICHELLE R MOORE
Seller: MARIAH J & JEFFERY CHILDS EINBERGER



PIN: 55.080.0350
Route: 000-000-000
Deedholder: JACOB A ANDERSON
Address: 1537 WILLOW DR
Map Area: 55 RED WING-R
Subdivision: 55080 BIRCHWOOD VLGE ADD
Tax District: CITY OF RW 256
Land SF: 8,925 **Total Acres:** 0.21

Residential Dwelling

Style: 1 Story Frame
Arch Style: N/A
TLA/GLA: 2,206 / 1,566 / 640 **Year Built:** 1971
Ttl Rms: 8 **Ttl Bdrms:** 4
Bdrms Above: 4 **Bdrms Blw:** --
Plumb Cnt: 3 **Fixture Cnt:** 6
Bsmt SF: 1,246 **Attic SF:** 640
Bsmt Stalls: 2 **Garage SF:** --
Bsmt Finish 1: Standard Finish 450 Avg
Condition: NML **Grade:** 3-10 **F/E/O%:** 0/0/0

Sale

Sale Price: \$250,500 **Date:** 4/1/2019
Recording: 654103 **Code:** D000

Buyer: JACOB A & KYRIE K ANDERSON
Seller: MOLLY M & SCOTT ABRAHAM



735 JEFFERSON STREET -- RED WING

PIN: 55.082.0070
Route: 000-000-000
Deedholder: CRAIG L FELLER
Address: 735 JEFFERSON ST
Map Area: 55 RED WING-R
Subdivision: 55082 BREMER GOLF VIEW EST
Tax District: CITY OF RW 256
Land SF: 43,560 **Total Acres:** 1.00

Residential Dwelling

Style: 1 Story Townhouse
Arch Style: N/A
TLA/GLA: 1,649 / 1,649 **Year Built:** 2011
Ttl Rms: 5 **Ttl Bdrms:** 2
Bdrms Above: 2 **Bdrms Blw:** --
Plumb Cnt: 2 **Fixture Cnt:** 6
Bsmt SF: 1,649 **Attic SF:** --
Bsmt Stalls: -- **Garage SF:** 462
Bsmt Finish 1: Walk-out (PLF Exposed) 40 Avg
Condition: NML **Grade:** 3+10 **F/E/O%:** 0/0/0

Sale

Sale Price: \$275,000 **Date:** 11/30/2018
Recording: 651823 **Code:** D000

Buyer: CRAIG L & BARBARA L FELLER
Seller: STACY J CROWNHART



PIN: 55.095.0090
Route: 000-000-000
Deedholder: PETER KOBELT
Address: 1012 KINGMAN AVE
Map Area: 55 RED WING-R
Subdivision: 55095 BOXRUDS SECOND ADD
Tax District: CITY OF RW 256
Land SF: 41,220 **Total Acres:** 0.95

Residential Dwelling

Style: 2 Story Frame
Arch Style: N/A
TLA/GLA: 2,665 / 1,505 / 1,160 **Year Built:** 1912
Ttl Rms: 7 **Ttl Bdrms:** 4
Bdrms Above: 4 **Bdrms Blw:** --
Plumb Cnt: 4 **Fixture Cnt:** 10
Bsmt SF: 1,160 **Attic SF:** --
Bsmt Stalls: -- **Garage SF:** 440
Bsmt Finish 1: Standard Finish 925 Avg
Condition: V Good **Grade:** 2 **F/E/O%:** 0/0/0

Sale

Sale Price: \$470,000 **Date:** 8/13/2019
Recording: 657333 **Code:** D000

Buyer: PETER KOBELT & GINA BURNS
Seller: GEORGE & BARBARA VOGEL



PIN: 55.115.0040
Route: 000-000-000
Deedholder: JOE A DELANEY
Address: 919 CENTRAL AVE
Map Area: 55 RED WING-R
Subdivision: 55115 BRYANS SUBD
Tax District: CITY OF RW 256
Land SF: 7,000 **Total Acres:** 0.16

Residential Dwelling

Style: 2 Story Brick
Arch Style: N/A
TLA/GLA: 1,755 / 989 / 766 **Year Built:** 1936
Ttl Rms: 9 **Ttl Bdrms:** 4
Bdrms Above: 3 **Bdrms Blw:** 1
Plumb Cnt: 4 **Fixture Cnt:** 7
Bsmt SF: 982 **Attic SF:** --
Bsmt Stalls: -- **Garage SF:** 594
Bsmt Finish 1: Living Qtrs. (Multi) 575 Avg
Condition: V Good **Grade:** 3+10 **F/E/O%:** 5/0/0

Sale

Sale Price: \$265,000 **Date:** 9/3/2019
Recording: 657734 **Code:** D000

Buyer: JOE A DELANEY & JUDY J HANSON
Seller: BRADLEY & MARY QUARTIER



PIN: 55.123.0204
Route: 000-000-000
Deedholder: SHERRIE D RUNDQUIST TRUST
Address: 523 EAST AVE
Map Area: 55 RED WING-R
Subdivision: 55123 CENTRAL PARK CONDOMINIUMS
Tax District: CITY OF RW 256
Land SF: 1,450 **Total Acres:** 0.03

Residential Dwelling

Style: 1 Story Condo
Arch Style: N/A
TLA/GLA: 1,450 / 1,450 **Year Built:** 2006
Ttl Rms: 5 **Ttl Bdrms:** 2
Bdrms Above: 2 **Bdrms Blw:** --
Plumb Cnt: 2 **Fixture Cnt:** 6
Bsmt SF: -- **Attic SF:** --
Bsmt Stalls: -- **Garage SF:** 480
Bsmt Finish 1:
Condition: NML **Grade:** 1-10 **F/E/O%:** 0/10/0

Sale

Sale Price: \$260,000 **Date:** 5/15/2019
Recording: 29577 **Code:** D000

Buyer: SHERRIE D RUNDQUIST TRUST
Seller: HADLEY G & GERALDINE S HROBLAK



PIN: 55.123.0205
Route: 000-000-000
Deedholder: ELIZABETH A BECK TTEE
Address: 523 EAST AVE
Map Area: 55 RED WING-R
Subdivision: 55123 CENTRAL PARK CONDOMINIUMS
Tax District: CITY OF RW 256
Land SF: 1,609 **Total Acres:** 0.04

Residential Dwelling

Style: 1 Story Condo
Arch Style: N/A
TLA/GLA: 1,609 / 1,609 **Year Built:** 2006
Ttl Rms: 5 **Ttl Bdrms:** 2
Bdrms Above: 2 **Bdrms Blw:** --
Plumb Cnt: 2 **Fixture Cnt:** 6
Bsmt SF: -- **Attic SF:** --
Bsmt Stalls: -- **Garage SF:** 480
Bsmt Finish 1:
Condition: NML **Grade:** 1-5 **F/E/O%:** 0/10/0

Sale

Sale Price: \$305,000 **Date:** 2/8/2019
Recording: 29432 **Code:** D000

Buyer: ELIZABETH A BECK TTEE
Seller: WARREN M & TAMARA J PLANITZER



PIN: 55.175.0180
Route: 000-000-000
Deedholder: THOMAS B O'DELL
Address: 1025 4TH ST W
Map Area: 55 RED WING-R
Subdivision: 55175 FREEBORNS ADDITION
Tax District: CITY OF RW 256
Land SF: 14,200 **Total Acres:** 0.33

Residential Dwelling

Style: 2 Story Frame
Arch Style: N/A
TLA/GLA: 4,759 / 2,164 / 2,493 **Year Built:** 1907
Ttl Rms: 11 **Ttl Bdrms:** 6
Bdrms Above: 6 **Bdrms Blw:** --
Plumb Cnt: 4 **Fixture Cnt:** 11
Bsmt SF: 2,012 **Attic SF:** 495
Bsmt Stalls: -- **Garage SF:** 680
Bsmt Finish 1:
Condition: NML **Grade:** 2+5 **F/E/O%:** 0/5/0

Sale

Sale Price: \$368,000 **Date:** 8/16/2019
Recording: 657278 **Code:** D000

Buyer: THOMAS B & MEGAN A O'DELL
Seller: RALPH RAYNER



PIN: 55.906.0010
Route: 000-000-000
Deedholder: SORUM XIONG
Address: 225 CAROL LN
Map Area: 55 RED WING-R
Subdivision: 55906 OTTING HOMES
Tax District: CITY OF RW 256
Land SF: 10,976 **Total Acres:** 0.25

Residential Dwelling

Style: Split Foyer Frame
Arch Style: N/A
TLA/GLA: 1,144 / 1,144 **Year Built:** 1993
Ttl Rms: 5 **Ttl Bdrms:** 2
Bdrms Above: 2 **Bdrms Blw:** --
Plumb Cnt: 2 **Fixture Cnt:** 6
Bsmt SF: 1,120 **Attic SF:** --
Bsmt Stalls: -- **Garage SF:** 576
Bsmt Finish 1: Living Qtrs. (Multi) 915 Avg
Condition: NML **Grade:** 3-10 **F/E/O%:** 0/0/0

Sale

Sale Price: \$241,530 **Date:** 5/30/2019
Recording: 29647 **Code:** D000

Buyer: SORUM XIONG & ZONGCHOU VANG
Seller: OTTING HOMES LLC



1522 HILLVIEW COURT -- RED WING

PIN: 55.194.0060
Route: 000-000-000
Deedholder: ROBERT J LACOURCIERE
Address: 1522 HILLVIEW CT
Map Area: 55 RED WING-R
Subdivision: 55194 GADIENT ESTATES 2ND SUBD
Tax District: CITY OF RW 256
Land SF: 12,592 **Total Acres:** 0.29

Residential Dwelling

Style: 1 Story Frame
Arch Style: N/A
TLA/GLA: 1,600 / 1,600 **Year Built:** 1998
Ttl Rms: 8 **Ttl Bdrms:** 4
Bdrms Above: 2 **Bdrms Blw:** 2
Plumb Cnt: 4 **Fixture Cnt:** 10
Bsmt SF: 1,600 **Attic SF:** --
Bsmt Stalls: -- **Garage SF:** 624
Bsmt Finish 1: Living Qtrs. W/ Walk-out 1200 Avg
Condition: NML **Grade:** 3 **F/E/O%:** 0/0/0

Sale

Sale Price: \$328,500 **Date:** 7/1/2019
Recording: 29661 **Code:** D000

Buyer: ROBERT J & SANDRA M LACOURCIERE
Seller: CONSTANCE B & RUSSELL A HARTWIG



PIN: 55.195.0060
Route: 000-000-000
Deedholder: DON E KARGER
Address: 1705 SIEWERT ST
Map Area: 55 RED WING-R
Subdivision: 55195 GADIENT HEIGHTS
Tax District: CITY OF RW 256
Land SF: 10,000 **Total Acres:** 0.23

Residential Dwelling

Style: 1 Story Frame
Arch Style: N/A
TLA/GLA: 1,120 / 1,120 **Year Built:** 1986
Ttl Rms: 7 **Ttl Bdrms:** 4
Bdrms Above: 3 **Bdrms Blw:** 1
Plumb Cnt: 2 **Fixture Cnt:** 6
Bsmt SF: 1,120 **Attic SF:** --
Bsmt Stalls: -- **Garage SF:** 484
Bsmt Finish 1: Rec. Room W/ Walk-out 825 Avg
Condition: NML **Grade:** 3-10 **F/E/O%:** 0/0/0

Sale

Sale Price: \$235,000 **Date:** 4/15/2019
Recording: 654379 **Code:** D000

Buyer: DON E & CARMEN L KARGER
Seller: JESSE & DANIELLE ADOLPH



PIN: 55.195.0100
Route: 000-000-000
Deedholder: NICHOLAS M UNDIS
Address: 1676 SIEWERT ST
Map Area: 55 RED WING-R
Subdivision: 55195 GADIENT HEIGHTS
Tax District: CITY OF RW 256
Land SF: 12,750 **Total Acres:** 0.29

Residential Dwelling

Style: 1 Story Frame
Arch Style: N/A
TLA/GLA: 1,229 / 1,229 **Year Built:** 1989
Ttl Rms: 4 **Ttl Bdrms:** --
Bdrms Above: -- **Bdrms Blw:** --
Plumb Cnt: 3 **Fixture Cnt:** 8
Bsmt SF: 1,801 **Attic SF:** --
Bsmt Stalls: 1 **Garage SF:** 572
Bsmt Finish 1: Rec. Room W/ Walk-out 300 Avg
Condition: NML **Grade:** 3-10 **F/E/O%:** 0/0/0

Sale

Sale Price: \$259,000 **Date:** 5/6/2019
Recording: 654801 **Code:** D000

Buyer: NICHOLAS M UNDIS
Seller: RONALD E & DENISE M BANG



PIN: 55.215.0100
Route: 102-8PI-ONE
Deedholder: GABRIELA CASTILLO
Address: 1028 PIONEER RD
Map Area: 55 RED WING-R
Subdivision: 55215 GLENVIEW 2ND ADD
Tax District: CITY OF RW 256
Land SF: 10,095 **Total Acres:** 0.23


Residential Dwelling

Style: Split Foyer Frame
Arch Style: N/A
TLA/GLA: 930 / 930 **Year Built:** 1977
Ttl Rms: 7 **Ttl Bdrms:** 3
Bdrms Above: 2 **Bdrms Blw:** 1
Plumb Cnt: 2 **Fixture Cnt:** 6
Bsmt SF: 930 **Attic SF:** --
Bsmt Stalls: -- **Garage SF:** 480
Bsmt Finish 1: Living Qtrs. W/ Walk-out 675 Avg
Condition: V Good **Grade:** 3 **F/E/O%:** 0/0/0

Sale

Sale Price: \$240,000 **Date:** 7/30/2019
Recording: 656811 **Code:** D000

Buyer: GABRIELA CASTILLO & CESAR O L GOMEZ
Seller: THOMAS E & KATHRYN C RYNDERS



PIN: 55.225.0050
Route: 000-000-000
Deedholder: STEVEN D BLAINE
Address: 706 EAST AVE
Map Area: 55 RED WING-R
Subdivision: 55225 GROWS REARRANGEMENT
Tax District: CITY OF RW 256
Land SF: 10,973 **Total Acres:** 0.25

Residential Dwelling

Style: 2 Story Frame
Arch Style: N/A
TLA/GLA: 3,810 / 1,958 / 1,852 **Year Built:** 1914
Ttl Rms: 8 **Ttl Bdrms:** 4
Bdrms Above: 4 **Bdrms Blw:** --
Plumb Cnt: 4 **Fixture Cnt:** 11
Bsmt SF: 1,852 **Attic SF:** --
Bsmt Stalls: -- **Garage SF:** 576
Bsmt Finish 1:
Condition: A NML **Grade:** 2-5 **F/E/O%:** 0/5/0

Sale

Sale Price: \$267,500 **Date:** 8/19/2019
Recording: 657293 **Code:** D000

Buyer: STEVEN D & SUSAN J BLAINE
Seller: SCOTT & SALLY ARMSTRONG



PIN: 55.250.0040
Route: 000-000-000
Deedholder: JOHN RICCI
Address: 2275 HALLQUIST AVE
Map Area: 55 RED WING-R
Subdivision: 55250 HI PARK 1ST SUBD
Tax District: CITY OF RW 256
Land SF: 14,945 **Total Acres:** 0.34

Residential Dwelling

Style: 2 Story Frame
Arch Style: N/A
TLA/GLA: 1,964 / 1,132 / 832 **Year Built:** 1979
Ttl Rms: 9 **Ttl Bdrms:** 4
Bdrms Above: 4 **Bdrms Blw:** --
Plumb Cnt: 3 **Fixture Cnt:** 8
Bsmt SF: 1,132 **Attic SF:** --
Bsmt Stalls: -- **Garage SF:** 550
Bsmt Finish 1: Rec. Room W/ Walk-out 900 Avg
Condition: A NML **Grade:** 3+5 **F/E/O%:** 0/0/0

Sale

Sale Price: \$287,000 **Date:** 12/17/2018
Recording: 652163 **Code:** D000

Buyer: JOHN & KATELYN RICCI
Seller: JAMES F & PATRICIA L KICZULA



PIN: 55.253.0400
Route: 000-000-000
Deedholder: TIMOTHY CARROLL
Address: 591 CHERRYWOOD CT
Map Area: 55 RED WING-R
Subdivision: 55253 HI PARK HILLS TOWNHOUSES #4
Tax District: CITY OF RW 256
Land SF: 43,560 **Total Acres:** 1.00

Residential Dwelling

Style: 1 Story Townhouse
Arch Style: N/A
TLA/GLA: 1,570 / 1,570 **Year Built:** 1998
Ttl Rms: 5 **Ttl Bdrms:** 2
Bdrms Above: 2 **Bdrms Blw:** --
Plumb Cnt: 2 **Fixture Cnt:** 6
Bsmt SF: -- **Attic SF:** --
Bsmt Stalls: -- **Garage SF:** 484
Bsmt Finish 1:
Condition: NML **Grade:** 3 **F/E/O%:** 0/0/0

Sale

Sale Price: \$232,000 **Date:** 8/2/2019
Recording: 656996 **Code:** D000

Buyer: TIMOTHY & CINDY CARROLL
Seller: RICHARD A & BARBARA J BEETSCH



PIN: 55.253.0500
Route: 000-000-000
Deedholder: KENNETH M HUNTLEY
Address: 1869 CHERRY ST
Map Area: 55 RED WING-R
Subdivision: 55253 HI PARK HILLS TOWNHOUSES #4
Tax District: CITY OF RW 256
Land SF: 43,560 **Total Acres:** 1.00

Residential Dwelling

Style: 1 Story Townhouse
Arch Style: N/A
TLA/GLA: 1,660 / 1,660 **Year Built:** 1997
Ttl Rms: 5 **Ttl Bdrms:** 2
Bdrms Above: 2 **Bdrms Blw:** --
Plumb Cnt: 2 **Fixture Cnt:** 6
Bsmt SF: -- **Attic SF:** --
Bsmt Stalls: -- **Garage SF:** 440
Bsmt Finish 1:
Condition: NML **Grade:** 3 **F/E/O%:** 0/0/0

Sale

Sale Price: \$225,100 **Date:** 5/17/2019
Recording: 655139 **Code:** D000

Buyer: KENNETH M & KATHLEEN R HUNTLEY
Seller: KURT R & BARBARA OETTEL



PIN: 55.253.0520
Route: 000-000-000
Deedholder: FOREST M WIPPERLING
Address: 1877 CHERRY ST
Map Area: 55 RED WING-R
Subdivision: 55253 HI PARK HILLS TOWNHOUSES #4
Tax District: CITY OF RW 256
Land SF: 43,560 **Total Acres:** 1.00

Residential Dwelling

Style: 1 Story Townhouse
Arch Style: N/A
TLA/GLA: 2,184 / 2,184 **Year Built:** 1997
Ttl Rms: 6 **Ttl Bdrms:** 2
Bdrms Above: 2 **Bdrms Blw:** --
Plumb Cnt: 2 **Fixture Cnt:** 6
Bsmt SF: -- **Attic SF:** --
Bsmt Stalls: -- **Garage SF:** 528
Bsmt Finish 1:
Condition: NML **Grade:** 3 **F/E/O%:** 0/0/0

Sale

Sale Price: \$275,000 **Date:** 7/26/2019
Recording: 656763 **Code:** D000

Buyer: FOREST M & LOIS D WIPPERLING
Seller: LOUIS & INEZ CHICQUETTE TRUSTS



PIN: 55.253.0580
Route: 000-000-000
Deedholder: FRANCIS P JONAS
Address: 592 BLACK CHERRY CT
Map Area: 55 RED WING-R
Subdivision: 55253 HI PARK HILLS TOWNHOUSES #4
Tax District: CITY OF RW 256
Land SF: 43,560 **Total Acres:** 1.00

Residential Dwelling

Style: 1 Story Townhouse
Arch Style: N/A
TLA/GLA: 1,755 / 1,755 **Year Built:** 1996
Ttl Rms: 5 **Ttl Bdrms:** 2
Bdrms Above: 2 **Bdrms Blw:** --
Plumb Cnt: 2 **Fixture Cnt:** 6
Bsmt SF: -- **Attic SF:** --
Bsmt Stalls: -- **Garage SF:** 440
Bsmt Finish 1:
Condition: NML **Grade:** 3 **F/E/O%:** 0/0/0

Sale

Sale Price: \$230,000 **Date:** 5/31/2019
Recording: 665469 **Code:** D000

Buyer: FRANCIS P & KATHLEEN L JONAS
Seller: ROBERT L WEIR



PIN: 55.265.0390
Route: 000-000-000
Deedholder: JOHN C STEFFEN
Address: 2326 HALLQUIST AVE
Map Area: 55 RED WING-R
Subdivision: 55265 HI PARK HEIGHTS
Tax District: CITY OF RW 256
Land SF: 12,485 **Total Acres:** 0.29

Residential Dwelling

Style: 1 Story Frame
Arch Style: N/A
TLA/GLA: 1,416 / 1,416 **Year Built:** 1988
Ttl Rms: 7 **Ttl Bdrms:** 3
Bdrms Above: 2 **Bdrms Blw:** 1
Plumb Cnt: 2 **Fixture Cnt:** 6
Bsmt SF: 1,056 **Attic SF:** --
Bsmt Stalls: -- **Garage SF:** 624
Bsmt Finish 1: Standard Finish 950 High
Condition: NML **Grade:** 4+10 **F/E/O%:** 0/0/0

Sale

Sale Price: \$271,503 **Date:** 7/16/2019
Recording: 657361 **Code:** D000

Buyer: JOHN C & WENDY K STEFFEN
Seller: RICHARD & SHARON HUPPERT



PIN: 55.265.0470
Route: 000-000-000
Deedholder: JASON J RAMSTAD
Address: 412 FRIDELL CRES
Map Area: 55 RED WING-R
Subdivision: 55265 HI PARK HEIGHTS
Tax District: CITY OF RW 256
Land SF: 19,693 **Total Acres:** 0.45

Residential Dwelling

Style: 1 Story Frame
Arch Style: N/A
TLA/GLA: 1,140 / 1,140 **Year Built:** 1998
Ttl Rms: 5 **Ttl Bdrms:** 3
Bdrms Above: 3 **Bdrms Blw:** --
Plumb Cnt: 1 **Fixture Cnt:** 3
Bsmt SF: 1,140 **Attic SF:** --
Bsmt Stalls: -- **Garage SF:** 572
Bsmt Finish 1: Rec. Room (Single) 650 Avg
Condition: NML **Grade:** 3 **F/E/O%:** 0/0/0

Sale

Sale Price: \$270,000 **Date:** 12/31/2018
Recording: 652401 **Code:** D000

Buyer: JASON J & ANNA F RAMSTAD
Seller: NICOLE L & BRENT WARNER



PIN: 55.270.0170
Route: 000-000-000
Deedholder: JOHN T FEATHERSTONE
Address: 2362 CLOVER LN
Map Area: 55 RED WING-R
Subdivision: 55270 HI PARK HGTS 1ST RE
Tax District: CITY OF RW 256
Land SF: 11,700 **Total Acres:** 0.27

Residential Dwelling

Style: 2 Story Frame
Arch Style: N/A
TLA/GLA: 2,303 / 1,351 / 952 **Year Built:** 1984
Ttl Rms: 9 **Ttl Bdrms:** 4
Bdrms Above: 4 **Bdrms Blw:** --
Plumb Cnt: 3 **Fixture Cnt:** 8
Bsmt SF: 952 **Attic SF:** --
Bsmt Stalls: -- **Garage SF:** 590
Bsmt Finish 1: Rec. Room (Single) 475 Avg
Condition: A NML **Grade:** 2-10 **F/E/O%:** 0/0/0

Sale

Sale Price: \$315,000 **Date:** 10/5/2018
Recording: 650797 **Code:** D000

Buyer: JOHN T FEATHERSTONE & CORINTHA C FEATHI
Seller: JASON & MEAGAN DAMMAN



PIN: 55.271.0060
Route: 000-000-000
Deedholder: ANDREW A WELLS
Address: 2581 HALLQUIST AVE
Map Area: 55 RED WING-R
Subdivision: 55271 HI PARK HGTS 2ND RE
Tax District: CITY OF RW 256
Land SF: 13,398 **Total Acres:** 0.31

Residential Dwelling

Style: 2 Story Frame
Arch Style: N/A
TLA/GLA: 2,838 / 1,658 / 1,180 **Year Built:** 2001
Ttl Rms: 7 **Ttl Bdrms:** 3
Bdrms Above: 3 **Bdrms Blw:** --
Plumb Cnt: 6 **Fixture Cnt:** 11
Bsmt SF: 1,514 **Attic SF:** --
Bsmt Stalls: -- **Garage SF:** 1,094
Bsmt Finish 1: Rec. Room W/ Walk-out 1050 Avg
Condition: NML **Grade:** 2-10 **F/E/O%:** 0/5/0

Sale

Sale Price: \$444,925 **Date:** 6/3/2019
Recording: 655475 **Code:** D000

Buyer: ANDREW A & ALYSSA S WELLS
Seller: SPENCER & LISA KUEHL



PIN: 55.271.0100
Route: 000-000-000
Deedholder: JASON F DAMMAN
Address: 2545 HALLQUIST AVE
Map Area: 55 RED WING-R
Subdivision: 55271 HI PARK HGTS 2ND RE
Tax District: CITY OF RW 256
Land SF: 23,862 **Total Acres:** 0.55

Residential Dwelling

Style: 2 Story Frame
Arch Style: N/A
TLA/GLA: 3,317 / 2,019 / 1,298 **Year Built:** 2001
Ttl Rms: 8 **Ttl Bdrms:** 3
Bdrms Above: 3 **Bdrms Blw:** --
Plumb Cnt: 5 **Fixture Cnt:** 10
Bsmt SF: 1,786 **Attic SF:** --
Bsmt Stalls: -- **Garage SF:** 804
Bsmt Finish 1:
Condition: A NML **Grade:** 2 **F/E/O%:** 0/5/0

Sale

Sale Price: \$396,000 **Date:** 10/5/2018
Recording: 650731 **Code:** D000

Buyer: JASON F & MEGAN M DAMMAN
Seller: RICHARD GORMAN



PIN: 55.271.0620
Route: 000-000-000
Deedholder: BRIAN HOLMSTADT
Address: 2544 DEER PATH
Map Area: 55 RED WING-R
Subdivision: 55271 HI PARK HGTS 2ND RE
Tax District: CITY OF RW 256
Land SF: 31,519 **Total Acres:** 0.72

Residential Dwelling

Style: 2 Story Frame
Arch Style: N/A
TLA/GLA: 2,188 / 1,178 / 1,010 **Year Built:** 1990
Ttl Rms: 14 **Ttl Bdrms:** 6
Bdrms Above: 2 **Bdrms Blw:** 4
Plumb Cnt: 5 **Fixture Cnt:** 12
Bsmt SF: 1,754 **Attic SF:** --
Bsmt Stalls: -- **Garage SF:** 480
Bsmt Finish 1: Living Qtrs. W/ Walk-out 850 Avg
Condition: NML **Grade:** 3+5 **F/E/O%:** 10/0/0

Sale

Sale Price: \$270,000 **Date:** 10/26/2018
Recording: 651272 **Code:** D000

Buyer: BRIAN HOLMSTADT
Seller: MICHAEL D ANDERSON & JOANN MARIE ABBO



PIN: 55.271.0650
Route: 000-000-000
Deedholder: JENNIFER A PLATH
Address: 2480 HALLQUIST AVE
Map Area: 55 RED WING-R
Subdivision: 55271 HI PARK HGTS 2ND RE
Tax District: CITY OF RW 256
Land SF: 13,815 **Total Acres:** 0.32

Residential Dwelling

Style: 1 Story Frame
Arch Style: N/A
TLA/GLA: 1,846 / 1,846 **Year Built:** 1990
Ttl Rms: 7 **Ttl Bdrms:** 3
Bdrms Above: 3 **Bdrms Blw:** --
Plumb Cnt: 3 **Fixture Cnt:** 9
Bsmt SF: 1,846 **Attic SF:** --
Bsmt Stalls: -- **Garage SF:** 480
Bsmt Finish 1: Rec. Room W/ Walk-out 900 Avg
Condition: NML **Grade:** 2 **F/E/O%:** 0/0/0

Sale

Sale Price: \$340,000 **Date:** 5/31/2019
Recording: 655404 **Code:** D000

Buyer: JENNIFER A PLATH
Seller: CRAIG D & SUSAN M STROM



PIN: 55.273.0250
Route: 000-000-000
Deedholder: KARSTEN L ANDERSON
Address: 735 HI PARK AVE
Map Area: 55 RED WING-R
Subdivision: 55273 HI PARK HILLS ADD
Tax District: CITY OF RW 256
Land SF: 28,809 **Total Acres:** 0.66

Residential Dwelling

Style: 1 Story Frame
Arch Style: N/A
TLA/GLA: 1,890 / 1,890 **Year Built:** 1994
Ttl Rms: 6 **Ttl Bdrms:** 2
Bdrms Above: 2 **Bdrms Blw:** --
Plumb Cnt: 4 **Fixture Cnt:** 9
Bsmt SF: 1,890 **Attic SF:** --
Bsmt Stalls: -- **Garage SF:** 480
Bsmt Finish 1: Rec. Room W/ Walk-out 800 Avg
Condition: A NML **Grade:** 2-10 **F/E/O%:** 0/0/0

Sale

Sale Price: \$345,000 **Date:** 8/8/2019
Recording: 657075 **Code:** D000

Buyer: KARSTEN L ANDERSON & EMILY G FOOS
Seller: NILS & ELLIS FAUCHALD



PIN: 55.320.0470
Route: 000-000-000
Deedholder: RHONDA OTTO
Address: 1302 WALTER AVE
Map Area: 55 RED WING-R
Subdivision: 55320 KOST & CRESCYS ADD
Tax District: CITY OF RW 256
Land SF: 11,600 **Total Acres:** 0.27

Residential Dwelling

Style: Split Foyer Frame
Arch Style: N/A
TLA/GLA: 1,248 / 1,248 **Year Built:** 1989
Ttl Rms: 7 **Ttl Bdrms:** 4
Bdrms Above: 2 **Bdrms Blw:** 2
Plumb Cnt: 2 **Fixture Cnt:** 6
Bsmt SF: 1,092 **Attic SF:** --
Bsmt Stalls: -- **Garage SF:** 1,144
Bsmt Finish 1: Living Qtrs. (Multi) 1000 High
Condition: V Good **Grade:** 3-5 **F/E/O%:** 0/0/0

Sale

Sale Price: \$233,500 **Date:** 11/1/2018
Recording: 651330 **Code:** D000

Buyer: RHONDA OTTO & FLOYD BEHRENS
Seller: DAVID W & BONNIE L SWARD



PIN: 55.390.0030
Route: 000-000-000
Deedholder: ERIC W AMUNDSON
Address: 716 CENTRAL AVE
Map Area: 55 RED WING-R
Subdivision: 55390 NICHOLS SUBD
Tax District: CITY OF RW 256
Land SF: 6,500 **Total Acres:** 0.15


Residential Dwelling

Style: 2 Story Frame
Arch Style: N/A
TLA/GLA: 2,165 / 1,325 / 840 **Year Built:** 1908
Ttl Rms: 8 **Ttl Bdrms:** 4
Bdrms Above: 4 **Bdrms Blw:** --
Plumb Cnt: 3 **Fixture Cnt:** 7
Bsmt SF: 840 **Attic SF:** --
Bsmt Stalls: -- **Garage SF:** 360
Bsmt Finish 1:
Condition: NML **Grade:** 3+10 **F/E/O%:** 0/0/0

Sale

Sale Price: \$230,000 **Date:** 6/7/2019
Recording: 655573 **Code:** D000

Buyer: ERIC W & SARA J AMUNDSON
Seller: MELISSA R SIREK



PIN: 55.415.0250
Route: 000-000-000
Deedholder: CARRIE L WITTENBERG
Address: 2603 PINE RIDGE BLVD
Map Area: 55 RED WING-R
Subdivision: 55415 PINE RIDGE ADDITION
Tax District: CITY OF RW 256
Land SF: 12,400 **Total Acres:** 0.29

Residential Dwelling

Style: 2 Story Frame
Arch Style: N/A
TLA/GLA: 1,918 / 1,246 / 672 **Year Built:** 2001
Ttl Rms: -- **Ttl Bdrms:** --
Bdrms Above: -- **Bdrms Blw:** --
Plumb Cnt: 2 **Fixture Cnt:** 6
Bsmt SF: 1,230 **Attic SF:** --
Bsmt Stalls: -- **Garage SF:** 816
Bsmt Finish 1: Rec. Room W/ Walk-out 725 Avg
Condition: NML **Grade:** 3+10 **F/E/O%:** 0/0/0

Sale

Sale Price: \$320,000 **Date:** 3/25/2019
Recording: 654044 **Code:** D000

Buyer: CARRIE L & JASON R WITTENBERG
Seller: LISA M & JOHN S HOWE



PIN: 55.415.0300
Route: 000-000-000
Deedholder: JAYME L HARTFIELD
Address: 2645 PINE RIDGE BLVD
Map Area: 55 RED WING-R
Subdivision: 55415 PINE RIDGE ADDITION
Tax District: CITY OF RW 256
Land SF: 14,567 **Total Acres:** 0.33

Residential Dwelling

Style: 2 Story Frame
Arch Style: N/A
TLA/GLA: 2,090 / 1,084 / 1,006 **Year Built:** 1997
Ttl Rms: 10 **Ttl Bdrms:** 4
Bdrms Above: 3 **Bdrms Blw:** 1
Plumb Cnt: 4 **Fixture Cnt:** 12
Bsmt SF: 1,070 **Attic SF:** --
Bsmt Stalls: -- **Garage SF:** 758
Bsmt Finish 1: Living Qtrs. W/ Walk-out 950 Low
Condition: NML **Grade:** 2-5 **F/E/O%:** 0/0/0

Sale

Sale Price: \$340,000 **Date:** 6/13/2019
Recording: 655762 **Code:** D000

Buyer: JAYME L & SARAH K HARTFIELD
Seller: JACOB R & NICOLE CHRISTIANSEN



2824 PINE RIDGE BLVD – RED WING

PIN: 55.416.0420
Route: 000-000-000
Deedholder: JOHN A LAWRENCE
Address: 2824 PINE RIDGE BLVD
Map Area: 55 RED WING-R
Subdivision: 55416 PINE RIDGE 2ND ADD
Tax District: CITY OF RW 256
Land SF: 43,560 **Total Acres:** 1.00

Residential Dwelling

Style: 1 Story Townhouse
Arch Style: N/A
TLA/GLA: 1,843 / 1,843 **Year Built:** 1999
Ttl Rms: 5 **Ttl Bdrms:** 2
Bdrms Above: 2 **Bdrms Blw:** --
Plumb Cnt: 2 **Fixture Cnt:** 6
Bsmt SF: -- **Attic SF:** --
Bsmt Stalls: -- **Garage SF:** 572
Bsmt Finish 1:
Condition: NML **Grade:** 2-10 **F/E/O%:** 0/0/0

Sale

Sale Price: \$235,000 **Date:** 12/28/2018
Recording: 29367 **Code:** D000

Buyer: JOHN A LAWRENCE
Seller: MARIE LUISE ROETHKE



PIN: 55.420.0800
Route: 000-000-000
Deedholder: JEFFREY C JOHNSON
Address: 2278 BEVANS CIR
Map Area: 55 RED WING-R
Subdivision: 55420 PINE VALLEY ADD
Tax District: CITY OF RW 256
Land SF: 13,349 **Total Acres:** 0.31

Residential Dwelling

Style: Split Foyer Frame
Arch Style: N/A
TLA/GLA: 1,356 / 1,356 **Year Built:** 1975
Ttl Rms: 9 **Ttl Bdrms:** 4
Bdrms Above: 3 **Bdrms Blw:** 1
Plumb Cnt: 2 **Fixture Cnt:** 6
Bsmt SF: 1,092 **Attic SF:** --
Bsmt Stalls: -- **Garage SF:** 484
Bsmt Finish 1: Living Qtrs. (Multi) 800 Avg
Condition: NML **Grade:** 4+10 **F/E/O%:** 0/0/0

Sale

Sale Price: \$226,000 **Date:** 8/29/2019
Recording: 657653 **Code:** D000

Buyer: JEFFREY & ALICIA JOHNSON
Seller: JOHN K & JODIE K ALPERS



PIN: 55.420.0930
Route: 000-000-000
Deedholder: DENNIS E GRAVEMANN TTEE
Address: 2219 BEVANS CIR
Map Area: 55 RED WING-R
Subdivision: 55420 PINE VALLEY ADD
Tax District: CITY OF RW 256
Land SF: 10,108 **Total Acres:** 0.23

Residential Dwelling

Style: 1 Story Frame
Arch Style: N/A
TLA/GLA: 1,338 / 1,338 **Year Built:** 1975
Ttl Rms: 8 **Ttl Bdrms:** 4
Bdrms Above: 3 **Bdrms Blw:** 1
Plumb Cnt: 3 **Fixture Cnt:** 9
Bsmt SF: 1,338 **Attic SF:** --
Bsmt Stalls: -- **Garage SF:** 484
Bsmt Finish 1: Standard Finish 1025 Avg
Condition: NML **Grade:** 4+10 **F/E/O%:** 0/0/0

Sale

Sale Price: \$225,000 **Date:** 11/30/2018
Recording: 651797 **Code:** D000

Buyer: DENNIS E & JUDITH A GRAVEMANN TTEES
Seller: MARIAN TERBORCH RTA



PIN: 55.428.0030
Route: 000-000-000
Deedholder: DAVID W SWARD
Address: 1765 COBBLESTONE CT
Map Area: 55 RED WING-R
Subdivision: 55428 PIONEER VILL TNHS 2
Tax District: CITY OF RW 256
Land SF: 43,560 **Total Acres:** 1.00

Residential Dwelling

Style: 1 Story Townhouse
Arch Style: N/A
TLA/GLA: 1,572 / 1,572 **Year Built:** 1986
Ttl Rms: 5 **Ttl Bdrms:** 2
Bdrms Above: 2 **Bdrms Blw:** --
Plumb Cnt: 2 **Fixture Cnt:** 6
Bsmt SF: -- **Attic SF:** --
Bsmt Stalls: -- **Garage SF:** 460
Bsmt Finish 1:
Condition: NML **Grade:** 3 **F/E/O%:** 0/0/0

Sale

Sale Price: \$230,000 **Date:** 10/12/2018
Recording: 650804 **Code:** D000

Buyer: DAVID W & BONNIE L SWARD
Seller: SUSAN J HEWITT



PIN: 55.485.0070
Route: 000-000-000
Deedholder: JAMES V DICKE
Address: 1124 OAK ST
Map Area: 55 RED WING-R
Subdivision: 55485 SMITH TOWNE & COS S
Tax District: CITY OF RW 256
Land SF: 17,518 **Total Acres:** 0.40

Residential Dwelling

Style: 2 Story Frame
Arch Style: N/A
TLA/GLA: 2,710 / 1,572 / 1,138 **Year Built:** 1965
Ttl Rms: 8 **Ttl Bdrms:** 4
Bdrms Above: 4 **Bdrms Blw:** --
Plumb Cnt: 4 **Fixture Cnt:** 10
Bsmt SF: 1,472 **Attic SF:** --
Bsmt Stalls: -- **Garage SF:** 644
Bsmt Finish 1: Standard Finish 1100 Avg
Condition: A NML **Grade:** 3+10 **F/E/O%:** 5/0/0

Sale

Sale Price: \$414,000 **Date:** 8/23/2019
Recording: 657659 **Code:** D000

Buyer: JAMES & SUE DICKE
Seller: DANIEL B MJOLSNESS LT & BEVERLY J MJOLS



PIN: 55.485.0190
Route: 000-000-000
Deedholder: HAYLEY E BODIN
Address: 1145 OAK ST
Map Area: 55 RED WING-R
Subdivision: 55485 SMITH TOWNE & COS S
Tax District: CITY OF RW 256
Land SF: 11,250 **Total Acres:** 0.26

Residential Dwelling

Style: 2 Story Frame
Arch Style: N/A
TLA/GLA: 1,792 / 908 / 884 **Year Built:** 1915
Ttl Rms: 7 **Ttl Bdrms:** 3
Bdrms Above: 3 **Bdrms Blw:** --
Plumb Cnt: 2 **Fixture Cnt:** 5
Bsmt SF: 884 **Attic SF:** --
Bsmt Stalls: -- **Garage SF:** 672
Bsmt Finish 1:
Condition: A NML **Grade:** 3 **F/E/O%:** 5/0/0

Sale

Sale Price: \$244,000 **Date:** 5/28/2019
Recording: 655310 **Code:** D000

Buyer: HAYLEY E BODIN & JUSTIN LUNDE
Seller: JESSICA R & WILLIAM J VICKERS



PIN: 55.005.0300
Route: 000-000-000
Deedholder: NICOLE M BUCK
Address: 450 7TH ST W
Map Area: 55 RED WING-R
Subdivision: 55005 ORIGINAL PLAT
Tax District: CITY OF RW 256
Land SF: 7,384 **Total Acres:** 0.17

Residential Dwelling

Style: 2 Story Frame
Arch Style: N/A
TLA/GLA: 2,313 / 1,223 / 1,090 **Year Built:** 1880
Ttl Rms: 9 **Ttl Bdrms:** 4
Bdrms Above: 4 **Bdrms Blw:** --
Plumb Cnt: 3 **Fixture Cnt:** 8
Bsmt SF: 1,111 **Attic SF:** --
Bsmt Stalls: -- **Garage SF:** 480
Bsmt Finish 1:
Condition: V Good **Grade:** 3-5 **F/E/O%:** 0/0/0

Sale

Sale Price: \$247,350 **Date:** 4/19/2019
Recording: 654501 **Code:** D000

Buyer: NICOLE M BUCK
Seller: RANDALL W & PENNY L JOHNSON



PIN: 55.507.0100
Route: 000-000-000
Deedholder: BRENT HIGGINS
Address: 2365 SUNNY MEADOW LN
Map Area: 55 RED WING-R
Subdivision: 55507 SUNNY MEADOW ADD
Tax District: CITY OF RW 256
Land SF: 11,375 **Total Acres:** 0.26

Residential Dwelling

Style: Split Foyer Frame
Arch Style: N/A
TLA/GLA: 1,588 / 1,588 **Year Built:** 1992
Ttl Rms: 10 **Ttl Bdrms:** 5
Bdrms Above: 1 **Bdrms Blw:** 4
Plumb Cnt: 3 **Fixture Cnt:** 8
Bsmt SF: 1,588 **Attic SF:** --
Bsmt Stalls: -- **Garage SF:** 598
Bsmt Finish 1: Living Qtrs. (Multi) 1450 Low
Condition: NML **Grade:** 2-10 **F/E/O%:** 0/0/0

Sale

Sale Price: \$250,000 **Date:** 12/28/2018
Recording: 652530 **Code:** D000

Buyer: BRENT & DANA HIGGINS
Seller: SANDRA LEE JOHNSON



PIN: 55.510.0120
Route: 000-000-000
Deedholder: KONRAD J STROH
Address: 1239 TEEUP LN
Map Area: 55 RED WING-R
Subdivision: 55510 SUNNYCLUB PARK ADD
Tax District: CITY OF RW 256
Land SF: 8,569 **Total Acres:** 0.20

Residential Dwelling

Style: 1 Story Frame
Arch Style: N/A
TLA/GLA: 1,662 / 1,662 **Year Built:** 1963
Ttl Rms: 8 **Ttl Bdrms:** 4
Bdrms Above: 3 **Bdrms Blw:** 1
Plumb Cnt: 3 **Fixture Cnt:** 9
Bsmt SF: 1,596 **Attic SF:** --
Bsmt Stalls: -- **Garage SF:** 462
Bsmt Finish 1: Living Qtrs. (Multi) 825 Avg
Condition: NML **Grade:** 3-10 **F/E/O%:** 0/0/0

Sale

Sale Price: \$238,000 **Date:** 2/21/2019
Recording: 653384 **Code:** D000

Buyer: KONRAD J & JAMIE S STROH
Seller: GREGORY D BOEK



PIN: 55.516.0170
Route: 000-000-000
Deedholder: PAUL J CONNOLLY
Address: 674 HALLSTROM DR
Map Area: 55 RED WING-R
Subdivision: 55516 SUNRISE VALLEY
Tax District: CITY OF RW 256
Land SF: 14,191 **Total Acres:** 0.33

Residential Dwelling

Style: 1 Story Frame
Arch Style: N/A
TLA/GLA: 1,279 / 1,279 **Year Built:** 2001
Ttl Rms: -- **Ttl Bdrms:** --
Bdrms Above: -- **Bdrms Blw:** --
Plumb Cnt: 1 **Fixture Cnt:** 3
Bsmt SF: 1,279 **Attic SF:** --
Bsmt Stalls: -- **Garage SF:** 624
Bsmt Finish 1: Living Qtrs. (Multi) 1200 Avg
Condition: NML **Grade:** 3-5 **F/E/O%:** 0/0/0

Sale

Sale Price: \$262,570 **Date:** 5/30/2019
Recording: 655416 **Code:** D000

Buyer: PAUL J & NANCY CONNOLLY
Seller: KENNETH M & KATHLEEN R HUNTLEY



PIN: 55.530.0330
Route: 000-000-000
Deedholder: ANTHONY F JACK
Address: 2412 BUSH ST
Map Area: 55 RED WING-R
Subdivision: 55530 SUN VALLEY 3RD ADD
Tax District: CITY OF RW 256
Land SF: 11,063 **Total Acres:** 0.25

Residential Dwelling

Style: 1 Story Frame
Arch Style: N/A
TLA/GLA: 1,212 / 1,212 **Year Built:** 1986
Ttl Rms: 7 **Ttl Bdrms:** 3
Bdrms Above: 2 **Bdrms Blw:** 1
Plumb Cnt: 2 **Fixture Cnt:** 6
Bsmt SF: 1,684 **Attic SF:** --
Bsmt Stalls: 1 **Garage SF:** 484
Bsmt Finish 1: Living Qtrs. W/ Walk-out 825 Avg
Condition: A NML **Grade:** 3-5 **F/E/O%:** 0/0/0

Sale

Sale Price: \$236,900 **Date:** 9/20/2019
Recording: 658238 **Code:** D000

Buyer: ANTHONY JACK & JEFFREY RYAN
Seller: GERALD JOHNSON & BARBARA MCLAUGHLIN



PIN: 55.535.1070
Route: 000-000-000
Deedholder: BENNETT W MANNING
Address: 1228 4TH ST W
Map Area: 55 RED WING-R
Subdivision: 55535 SWENEYS ADDITION
Tax District: CITY OF RW 256
Land SF: 8,970 **Total Acres:** 0.21

Residential Dwelling

Style: 2 Story Frame
Arch Style: N/A
TLA/GLA: 2,058 / 1,068 / 990 **Year Built:** 1911
Ttl Rms: 8 **Ttl Bdrms:** 4
Bdrms Above: 4 **Bdrms Blw:** --
Plumb Cnt: 3 **Fixture Cnt:** 6
Bsmt SF: 984 **Attic SF:** 198
Bsmt Stalls: -- **Garage SF:** 616
Bsmt Finish 1: Standard Finish 975 Avg
Condition: A NML **Grade:** 3+5 **F/E/O%:** 0/0/0

Sale

Sale Price: \$230,000 **Date:** 4/5/2019
Recording: 654188 **Code:** D000

Buyer: BENNETT W MANNING & KATRYN C CONLIN
Seller: DAVID P & CYNTHIA J BAUER



PIN: 55.580.1220
Route: 000-000-000
Deedholder: WILLIAM F HOLST III
Address: 1301 6TH ST W
Map Area: 55 RED WING-R
Subdivision: 55580 W EXT OF SWENEYS AD
Tax District: CITY OF RW 256
Land SF: 18,040 **Total Acres:** 0.41

Residential Dwelling

Style: 2 Story Frame
Arch Style: N/A
TLA/GLA: 3,490 / 1,881 / 1,609 **Year Built:** 1895
Ttl Rms: 9 **Ttl Bdrms:** 4
Bdrms Above: 4 **Bdrms Blw:** --
Plumb Cnt: 7 **Fixture Cnt:** 16
Bsmt SF: 1,609 **Attic SF:** --
Bsmt Stalls: -- **Garage SF:** 978
Bsmt Finish 1: Living Qtrs. (Multi) 500 Low
Condition: EXCEL **Grade:** 2 **F/E/O%:** 0/5/0

Sale

Sale Price: \$350,000 **Date:** 4/5/2019
Recording: 654232 **Code:** D000

Buyer: WILLIAM F HOLST III
Seller: KENNETH K WALSH



PIN: 55.590.0160
Route: 000-000-000
Deedholder: ZACHARY D FLACH
Address: 1620 RIDGEWOOD LN
Map Area: 55 RED WING-R
Subdivision: 55590 WOODLAND HILLS
Tax District: CITY OF RW 256
Land SF: 9,680 **Total Acres:** 0.22

Residential Dwelling

Style: Split Foyer Frame
Arch Style: N/A
TLA/GLA: 1,648 / 1,648 **Year Built:** 1972
Ttl Rms: 10 **Ttl Bdrms:** 6
Bdrms Above: 2 **Bdrms Blw:** 4
Plumb Cnt: 2 **Fixture Cnt:** 6
Bsmt SF: 1,348 **Attic SF:** --
Bsmt Stalls: -- **Garage SF:** 528
Bsmt Finish 1: Living Qtrs. (Multi) 1050 Low
Condition: NML **Grade:** 3-5 **F/E/O%:** 0/0/0

Sale

Sale Price: \$229,000 **Date:** 9/20/2019
Recording: 658254 **Code:** D000

Buyer: ZACHARY D & TRACIE FLACH
Seller: REBECCA SMYTHURST



PIN: 55.590.0590
Route: 000-000-000
Deedholder: SCOTT C PERAU
Address: 1662 WOODLAND DR
Map Area: 55 RED WING-R
Subdivision: 55590 WOODLAND HILLS
Tax District: CITY OF RW 256
Land SF: 12,905 **Total Acres:** 0.30

Residential Dwelling

Style: 1 Story Frame
Arch Style: N/A
TLA/GLA: 1,557 / 1,557 **Year Built:** 1972
Ttl Rms: 8 **Ttl Bdrms:** 4
Bdrms Above: 3 **Bdrms Blw:** 1
Plumb Cnt: 3 **Fixture Cnt:** 8
Bsmt SF: 1,557 **Attic SF:** --
Bsmt Stalls: -- **Garage SF:** 440
Bsmt Finish 1: Living Qtrs. W/ Walk-out 1100 Low
Condition: NML **Grade:** 3-10 **F/E/O%:** 0/0/0

Sale

Sale Price: \$252,200 **Date:** 6/27/2019
Recording: 656001 **Code:** D000

Buyer: SCOTT C & TRICIA M PERAU
Seller: MARY K MCDOWELL



PIN: 55.595.0081
Route: 000-000-000
Deedholder: BRYAN A JOHNSON
Address: 2602 HIGHWAY 58 BLVD
Map Area: 55 RED WING-R
Subdivision: 55595 UNPLATTED LANDS
Tax District: CITY OF RW 256
Land SF: 84,506 **Total Acres:** 1.94

Residential Dwelling

Style: 2 Story Brick
Arch Style: N/A
TLA/GLA: 2,536 / 1,591 / 945 **Year Built:** 1882
Ttl Rms: 8 **Ttl Bdrms:** 4
Bdrms Above: 4 **Bdrms Blw:** --
Plumb Cnt: 2 **Fixture Cnt:** 5
Bsmt SF: 1,537 **Attic SF:** --
Bsmt Stalls: -- **Garage SF:** 702
Bsmt Finish 1:
Condition: V Good **Grade:** 3-5 **F/E/O%:** 0/0/0

Sale

Sale Price: \$362,500 **Date:** 12/14/2018
Recording: 652453 **Code:** D000

Buyer: BRYAN A & NANCY A JOHNSON
Seller: STEVEN M & MARY J BRADY



PIN: 55.605.0100
Route: 000-000-000
Deedholder: SARA M KERN
Address: 831 7TH ST E
Map Area: 55 RED WING-R
Subdivision: 55605 UNPLATTED LAND
Tax District: CITY OF RW 256
Land SF: 20,475 **Total Acres:** 0.47

Residential Dwelling

Style: 2 Story Frame
Arch Style: N/A
TLA/GLA: 1,962 / 1,338 / 624 **Year Built:** 1921
Ttl Rms: 8 **Ttl Bdrms:** 3
Bdrms Above: 3 **Bdrms Blw:** --
Plumb Cnt: 4 **Fixture Cnt:** 9
Bsmt SF: 1,338 **Attic SF:** --
Bsmt Stalls: -- **Garage SF:** 960
Bsmt Finish 1: Rec. Room (Single) 225 Avg
Condition: V Good **Grade:** 3-5 **F/E/O%:** 5/0/0

Sale

Sale Price: \$237,500 **Date:** 8/15/2019
Recording: 657169 **Code:** D000

Buyer: SARA M KERN & BUSIN KIM
Seller: REBEKAH A ZENNER



PIN: 55.605.0270
Route: 000-000-000
Deedholder: BRIAN S HAMANN
Address: 807 7TH ST E
Map Area: 55 RED WING-R
Subdivision: 55605 UNPLATTED LAND
Tax District: CITY OF RW 256
Land SF: 52,272 **Total Acres:** 1.20

Residential Dwelling

Style: 2 Story Frame
Arch Style: N/A
TLA/GLA: 1,952 / 976 / 976 **Year Built:** 1976
Ttl Rms: 7 **Ttl Bdrms:** 3
Bdrms Above: 3 **Bdrms Blw:** --
Plumb Cnt: 4 **Fixture Cnt:** 10
Bsmt SF: 976 **Attic SF:** 448
Bsmt Stalls: -- **Garage SF:** 624
Bsmt Finish 1: Rec. Room (Single) 625 Avg
Condition: NML **Grade:** 3-10 **F/E/O%:** 0/0/0

Sale

Sale Price: \$260,500 **Date:** 6/28/2019
Recording: 656164 **Code:** D000

Buyer: BRIAN S & LORI B HAMANN
Seller: SANDRA M HORMEL ET AL



PIN: 55.615.0030
Route: 000-000-000
Deedholder: SYLVIA BROWN
Address: 1211 6TH ST W
Map Area: 55 RED WING-R
Subdivision: 55615 UNPLATTED LAND
Tax District: CITY OF RW 256
Land SF: 15,000 **Total Acres:** 0.34

Residential Dwelling

Style: 1 Story Frame
Arch Style: N/A
TLA/GLA: 1,850 / 1,850 **Year Built:** 1955
Ttl Rms: 8 **Ttl Bdrms:** 3
Bdrms Above: 2 **Bdrms Blw:** 1
Plumb Cnt: 3 **Fixture Cnt:** 8
Bsmt SF: 2,314 **Attic SF:** --
Bsmt Stalls: -- **Garage SF:** 704
Bsmt Finish 1: Living Qtrs. W/ Walk-out 1575 Avg
Condition: A NML **Grade:** 3+10 **F/E/O%:** 0/0/5

Sale

Sale Price: \$385,000 **Date:** 7/31/2019
Recording: 656855 **Code:** D000

Buyer: SYLVIA BROWN
Seller: ROBERT W & GRETCHEN S TJOSEM TRUST



PIN: 55.707.0091
Route: 000-000-000
Deedholder: JENNA A TEICH
Address: 6528 BRINK RD
Map Area: 55 RED WING-R
Subdivision: 55707 SECTION 7
Tax District: CITY OF RW 256
Land SF: 261,796 **Total Acres:** 6.01

Residential Dwelling

Style: 1 Story Frame
Arch Style: N/A
TLA/GLA: 907 / 672 / 235 **Year Built:** 1946
Ttl Rms: 7 **Ttl Bdrms:** 3
Bdrms Above: 1 **Bdrms Blw:** 2
Plumb Cnt: 2 **Fixture Cnt:** 6
Bsmt SF: 672 **Attic SF:** 235
Bsmt Stalls: -- **Garage SF:** 480
Bsmt Finish 1: Living Qtrs. (Multi) 500 Avg
Condition: V Good **Grade:** 4+5 **F/E/O%:** 0/0/0

Sale

Sale Price: \$283,000 **Date:** 10/10/2018
Recording: 650812 **Code:** D000

Buyer: JENNA A TEICH & ETHAN J KAMPA
Seller: GREGORY K & HEATHER DETTMAN



PIN: 55.722.0610
Route: 000-000-000
Deedholder: BRYON D STARR
Address: 4215 WRIGHT ST
Map Area: 55 RED WING-R
Subdivision: 55722 SECTION 22
Tax District: CITY OF RW 256
Land SF: 11,025 **Total Acres:** 0.25

Residential Dwelling

Style: 1 Story Frame
Arch Style: N/A
TLA/GLA: 1,188 / 1,188 **Year Built:** 1965
Ttl Rms: 6 **Ttl Bdrms:** 3
Bdrms Above: 3 **Bdrms Blw:** --
Plumb Cnt: 2 **Fixture Cnt:** 6
Bsmt SF: 1,188 **Attic SF:** --
Bsmt Stalls: -- **Garage SF:** 506
Bsmt Finish 1: Standard Finish 475 Avg
Condition: V Good **Grade:** 3-10 **F/E/O%:** 0/0/0

Sale

Sale Price: \$219,802 **Date:** 2/19/2019
Recording: 29441 **Code:** D000

Buyer: BRYON D STARR
Seller: JOSHUA T & JENNIFER THYGESEN



PIN: 55.722.0870
Route: 000-000-000
Deedholder: KEVIN J HAYES
Address: 4262 GRIFFIN ST
Map Area: 55 RED WING-R
Subdivision: 55722 SECTION 22
Tax District: CITY OF RW 256
Land SF: 12,233 **Total Acres:** 0.28

Residential Dwelling

Style: Split Foyer Frame
Arch Style: N/A
TLA/GLA: 1,272 / 1,272 **Year Built:** 1966
Ttl Rms: 9 **Ttl Bdrms:** 5
Bdrms Above: 3 **Bdrms Blw:** 2
Plumb Cnt: 2 **Fixture Cnt:** 6
Bsmt SF: 1,008 **Attic SF:** --
Bsmt Stalls: -- **Garage SF:** 484
Bsmt Finish 1: Living Qtrs. (Multi) 750 Avg
Condition: NML **Grade:** 3-10 **F/E/O%:** 0/0/0

Sale

Sale Price: \$220,675 **Date:** 8/14/2019
Recording: 29761 **Code:** D000

Buyer: KEVIN J HAYES & RACHEL HOEPPNER
Seller: COLLEEN M GORDON



PIN: 55.722.1340
Route: 000-000-000
Deedholder: RICHARD HERLING
Address: 4111 LUVERNE DR
Map Area: 55 RED WING-R
Subdivision: 55722 SECTION 22
Tax District: CITY OF RW 256
Land SF: 11,050 **Total Acres:** 0.25

Residential Dwelling

Style: 1 Story Frame
Arch Style: N/A
TLA/GLA: 1,668 / 1,668 **Year Built:** 1968
Ttl Rms: 8 **Ttl Bdrms:** 4
Bdrms Above: 3 **Bdrms Blw:** 1
Plumb Cnt: 2 **Fixture Cnt:** 4
Bsmt SF: 1,040 **Attic SF:** --
Bsmt Stalls: -- **Garage SF:** 676
Bsmt Finish 1: Standard Finish 500 Avg
Condition: NML **Grade:** 4+5 **F/E/O%:** 0/0/0

Sale

Sale Price: \$250,000 **Date:** 9/30/2019
Recording: 29828 **Code:** D000

Buyer: RICHARD & ALIDA HERLING
Seller: JOE A DELANEY



PIN: 55.722.1740
Route: 000-000-000
Deedholder: COREY J LATUFF
Address: 385 CANNON VIEW DR
Map Area: 55 RED WING-R
Subdivision: 55722 SECTION 22
Tax District: CITY OF RW 256
Land SF: 14,000 **Total Acres:** 0.32

Residential Dwelling

Style: Split Level Frame
Arch Style: N/A
TLA/GLA: 1,091 / 1,091 **Year Built:** 1960
Ttl Rms: 7 **Ttl Bdrms:** 3
Bdrms Above: 3 **Bdrms Blw:** --
Plumb Cnt: 2 **Fixture Cnt:** 6
Bsmt SF: 1,091 **Attic SF:** --
Bsmt Stalls: -- **Garage SF:** 676
Bsmt Finish 1: Rec. Room W/ Walk-out 550 Avg
Condition: BL NML **Grade:** 3-10 **F/E/O%:** 0/0/0

Sale

Sale Price: \$238,000 **Date:** 7/3/2019
Recording: 29679 **Code:** D000

Buyer: COREY J LATUFF
Seller: GUY E & DEBRA J HEITMAN



4201 HICKORY ST -- RED WING

PIN: 55.727.0950
Route: 000-000-000
Deedholder: ALEC H F WHIPPLE
Address: 4201 HICKORY ST
Map Area: 55 RED WING-R
Subdivision: 55727 SECTION 27
Tax District: CITY OF RW 256
Land SF: 157,252 **Total Acres:** 3.61

Residential Dwelling

Style: 2 Story Frame
Arch Style: N/A
TLA/GLA: 2,688 / 1,344 / 1,344 **Year Built:** 1967
Ttl Rms: 10 **Ttl Bdrms:** 5
Bdrms Above: 4 **Bdrms Blw:** 1
Plumb Cnt: 4 **Fixture Cnt:** 12
Bsmt SF: 1,344 **Attic SF:** --
Bsmt Stalls: -- **Garage SF:** 576
Bsmt Finish 1: Living Qtrs. W/ Walk-out 650 Avg
Condition: A NML **Grade:** 3+5 **F/E/O%:** 5/0/0

Sale

Sale Price: \$292,548 **Date:** 6/14/2019
Recording: 655770 **Code:** D000

Buyer: ALEC H F & SAMANTHA J WHIPPLE
Seller: JOHN L & BEVERLY J SANDER RT



PIN: 55.733.0202
Route: 000-000-000
Deedholder: BLAINE FRENCH
Address: 1673 SPRING CREEK RD S
Map Area: 55 RED WING-R
Subdivision: 55733 SECTION 33
Tax District: CITY OF RW 256
Land SF: 934,362 **Total Acres:** 21.45

Residential Dwelling

Style: 2 Story Frame
Arch Style: N/A
TLA/GLA: 2,620 / 1,310 / 1,310 **Year Built:** 1998
Ttl Rms: 10 **Ttl Bdrms:** 4
Bdrms Above: 4 **Bdrms Blw:** --
Plumb Cnt: 5 **Fixture Cnt:** 11
Bsmt SF: 1,310 **Attic SF:** --
Bsmt Stalls: -- **Garage SF:** 888
Bsmt Finish 1: Rec. Room W/ Walk-out 1200 Avg
Condition: NML **Grade:** 2-5 **F/E/O%:** 0/5/0

Sale

Sale Price: \$628,955 **Date:** 6/19/2019
Recording: 29649 **Code:** D000

Buyer: BLAINE & BARBARA FRENCH
Seller: EDWARD G & RACHEL A BUCK



PIN: 55.733.0204
Route: 000-000-000
Deedholder: WILLIAM J VICKERS
Address: 1554 SPRING CREEK RD S
Map Area: 55 RED WING-R
Subdivision: 55733 SECTION 33
Tax District: CITY OF RW 256
Land SF: 418,176 **Total Acres:** 9.60

Residential Dwelling

Style: 2 Story Frame
Arch Style: N/A
TLA/GLA: 2,154 / 1,162 / 992 **Year Built:** 2002
Ttl Rms: 7 **Ttl Bdrms:** 3
Bdrms Above: 3 **Bdrms Blw:** --
Plumb Cnt: 7 **Fixture Cnt:** 14
Bsmt SF: 1,118 **Attic SF:** --
Bsmt Stalls: -- **Garage SF:** 738
Bsmt Finish 1: Rec. Room W/ Walk-out 650 Avg
Condition: A NML **Grade:** 2-5 **F/E/O%:** 0/5/0

Sale

Sale Price: \$480,000 **Date:** 5/6/2019
Recording: 29546 **Code:** D000

Buyer: WILLIAM J & JESSICA R VICKERS
Seller: JOSEPH W & DAPHNE M CORBETT



PIN: 55.836.0030
Route: 000-000-000
Deedholder: SHEILA M LUND
Address: 987 AURORA CIR
Map Area: 55 RED WING-R
Subdivision: 55836 CHARLSON CREST 4TH ADD
Tax District: CITY OF RW 256
Land SF: 43,560 **Total Acres:** 1.00

Residential Dwelling

Style: 1 Story Townhouse
Arch Style: N/A
TLA/GLA: 1,712 / 1,712 **Year Built:** 2018
Ttl Rms: 6 **Ttl Bdrms:** 2
Bdrms Above: 2 **Bdrms Blw:** --
Plumb Cnt: 3 **Fixture Cnt:** 7
Bsmt SF: 1,544 **Attic SF:** --
Bsmt Stalls: -- **Garage SF:** 700
Bsmt Finish 1: Walk-out (PLF Exposed) 38 Avg
Condition: NML **Grade:** 2-5 **F/E/O%:** 0/0/0

Sale

Sale Price: \$387,300 **Date:** 6/3/2019
Recording: 655451 **Code:** D000

Buyer: SHEILA M & WESLEY C LUND
Seller: CHARLSON CREST TOWNHOMES LLC



PIN: 55.837.0140
Route: 000-000-000
Deedholder: MICHELLE L RIVARD
Address: 5569 CANNONDALE CT
Map Area: 55 RED WING-R
Subdivision: 55837 CANNONDALE COURT
Tax District: RW RURAL 256
Land SF: 36,000 **Total Acres:** 0.83


Residential Dwelling

Style: 2 Story Frame
Arch Style: N/A
TLA/GLA: 2,676 / 1,423 / 1,253 **Year Built:** 2006
Ttl Rms: 8 **Ttl Bdrms:** 4
Bdrms Above: 4 **Bdrms Blw:** --
Plumb Cnt: 5 **Fixture Cnt:** 9
Bsmt SF: 1,409 **Attic SF:** --
Bsmt Stalls: -- **Garage SF:** 1,096
Bsmt Finish 1:
Condition: NML **Grade:** 2-5 **F/E/O%:** 0/0/0

Sale

Sale Price: \$367,000 **Date:** 5/24/2019
Recording: 655248 **Code:** D000

Buyer: MICHELLE L RIVARD
Seller: KYLE & AMANDA S MURPHY



PIN: 55.848.0030
Route: 000-000-000
Deedholder: MITCHELL R AMDAHL
Address: 675 ASPEN AVE
Map Area: 55 RED WING-R
Subdivision: 55848 CHARLSON CREST 2ND ADD
Tax District: CITY OF RW 256
Land SF: 16,094 **Total Acres:** 0.37

Residential Dwelling

Style: 2 Story Frame
Arch Style: N/A
TLA/GLA: 2,796 / 1,398 / 1,398 **Year Built:** 1998
Ttl Rms: 7 **Ttl Bdrms:** 3
Bdrms Above: 3 **Bdrms Blw:** --
Plumb Cnt: 4 **Fixture Cnt:** 9
Bsmt SF: 1,398 **Attic SF:** --
Bsmt Stalls: -- **Garage SF:** 792
Bsmt Finish 1:
Condition: NML **Grade:** 3+5 **F/E/O%:** 0/0/0

Sale

Sale Price: \$353,000 **Date:** 8/27/2019
Recording: 657742 **Code:** D000

Buyer: MITCHELL R & BRITTNEY J AMDAHL
Seller: CHRISTY CHILDS



PIN: 55.848.0090
Route: 000-000-000
Deedholder: DANIEL D MASSETT
Address: 4675 NORDIC DR
Map Area: 55 RED WING-R
Subdivision: 55848 CHARLSON CREST 2ND ADD
Tax District: CITY OF RW 256
Land SF: 43,560 **Total Acres:** 1.00

Residential Dwelling

Style: 1 Story Townhouse
Arch Style: N/A
TLA/GLA: 1,161 / 1,161 **Year Built:** 1999
Ttl Rms: -- **Ttl Bdrms:** 3
Bdrms Above: 3 **Bdrms Blw:** --
Plumb Cnt: 3 **Fixture Cnt:** 9
Bsmt SF: 1,161 **Attic SF:** --
Bsmt Stalls: -- **Garage SF:** 484
Bsmt Finish 1: Living Qtrs. W/ Walk-out 900 Low
Condition: NML **Grade:** 2-5 **F/E/O%:** 0/0/0

Sale

Sale Price: \$245,000 **Date:** 6/21/2019
Recording: 655862 **Code:** D000

Buyer: DANIEL D MASSETT
Seller: TIMOTHY M MCKIM



PIN: 55.848.0200
Route: 000-000-000
Deedholder: COLLEEN J ANDERSON
Address: 808 AURORA CIR
Map Area: 55 RED WING-R
Subdivision: 55848 CHARLSON CREST 2ND ADD
Tax District: CITY OF RW 256
Land SF: 43,560 **Total Acres:** 1.00

Residential Dwelling

Style: 1 Story Townhouse
Arch Style: N/A
TLA/GLA: 1,373 / 1,373 **Year Built:** 1998
Ttl Rms: 7 **Ttl Bdrms:** 4
Bdrms Above: 2 **Bdrms Blw:** 2
Plumb Cnt: 3 **Fixture Cnt:** 9
Bsmt SF: 1,373 **Attic SF:** --
Bsmt Stalls: -- **Garage SF:** 506
Bsmt Finish 1: Living Qtrs. W/ Walk-out 1030 Avg
Condition: NML **Grade:** 2-5 **F/E/O%:** 0/0/0

Sale

Sale Price: \$259,000 **Date:** 5/2/2019
Recording: 654813 **Code:** D000

Buyer: COLLEEN J ANDERSON & SCOTT A BROWN
Seller: MALON T & PATRICIA A HEATH



PIN: 55.849.0120
Route: 000-000-000
Deedholder: RYAN S RHODY
Address: 870 SNOWBIRD DR
Map Area: 55 RED WING-R
Subdivision: 55849 CHARLSON CREST 3RD ADD
Tax District: CITY OF RW 256
Land SF: 13,581 **Total Acres:** 0.31


Residential Dwelling

Style: Split Level Frame
Arch Style: N/A
TLA/GLA: 1,338 / 1,338 **Year Built:** 2004
Ttl Rms: 8 **Ttl Bdrms:** 4
Bdrms Above: 2 **Bdrms Blw:** 2
Plumb Cnt: 3 **Fixture Cnt:** 8
Bsmt SF: 988 **Attic SF:** --
Bsmt Stalls: -- **Garage SF:** 840
Bsmt Finish 1: Living Qtrs. W/ Walk-out 900 Avg
Condition: NML **Grade:** 3+5 **F/E/O%:** 5/0/10

Sale

Sale Price: \$320,000 **Date:** 3/15/2019
Recording: 653796 **Code:** D000

Buyer: RYAN S RHODY
Seller: JUSTINE ROY NEUFELDT



PIN: 55.849.0310
Route: 000-000-000
Deedholder: PATRICK J REHDER
Address: 905 SNOWBIRD DR
Map Area: 55 RED WING-R
Subdivision: 55849 CHARLSON CREST 3RD ADD
Tax District: CITY OF RW 256
Land SF: 17,000 **Total Acres:** 0.39

Residential Dwelling

Style: 1 Story Frame
Arch Style: N/A
TLA/GLA: 1,874 / 1,874 **Year Built:** 2003
Ttl Rms: 8 **Ttl Bdrms:** 3
Bdrms Above: 1 **Bdrms Blw:** 2
Plumb Cnt: 4 **Fixture Cnt:** 9
Bsmt SF: 1,824 **Attic SF:** --
Bsmt Stalls: -- **Garage SF:** 912
Bsmt Finish 1: Living Qtrs. W/ Walk-out 1368 Avg
Condition: NML **Grade:** 1-10 **F/E/O%:** 0/5/0

Sale

Sale Price: \$407,000 **Date:** 6/14/2019
Recording: 655760 **Code:** D000

Buyer: PATRICK J & MICHELE R REHDER
Seller: WILLIAM D & GWEN D SAUL



3628 KOSEC DR -- RED WING

PIN: 55.855.0600
Route: 000-000-000
Deedholder: JEROD GERNENTZ
Address: 3628 KOSEC DR
Map Area: 55 RED WING-R
Subdivision: 55855 HIAWATHA HILLS ADD
Tax District: CITY OF RW 256
Land SF: 12,600 **Total Acres:** 0.29

Residential Dwelling

Style: 1 Story Frame
Arch Style: N/A
TLA/GLA: 1,246 / 1,246 **Year Built:** 1990
Ttl Rms: 8 **Ttl Bdrms:** 2
Bdrms Above: 2 **Bdrms Blw:** --
Plumb Cnt: 3 **Fixture Cnt:** 9
Bsmt SF: 1,246 **Attic SF:** --
Bsmt Stalls: -- **Garage SF:** 572
Bsmt Finish 1: Rec. Room W/ Walk-out 625 Low
Condition: NML **Grade:** 3+5 **F/E/O%:** 0/0/0

Sale

Sale Price: \$265,000 **Date:** 6/28/2019
Recording: 29662 **Code:** D000

Buyer: JEROD & AMANDA GERNENTZ
Seller: JAYME L & SARAH K HARTFIELD



PIN: 55.855.0620
Route: 000-000-000
Deedholder: CHRISTOPHER S ABBOTT
Address: 3614 KOSEC DR
Map Area: 55 RED WING-R
Subdivision: 55855 HIAWATHA HILLS ADD
Tax District: CITY OF RW 256
Land SF: 12,150 **Total Acres:** 0.28

Residential Dwelling

Style: 1 Story Frame
Arch Style: N/A
TLA/GLA: 1,649 / 1,649 **Year Built:** 1992
Ttl Rms: 8 **Ttl Bdrms:** 4
Bdrms Above: 2 **Bdrms Blw:** 2
Plumb Cnt: 4 **Fixture Cnt:** 10
Bsmt SF: 1,649 **Attic SF:** --
Bsmt Stalls: -- **Garage SF:** 624
Bsmt Finish 1: Living Qtrs. W/ Walk-out 1000 Low
Condition: NML **Grade:** 3+5 **F/E/O%:** 0/0/0

Sale

Sale Price: \$280,500 **Date:** 8/30/2019
Recording: 29799 **Code:** D000

Buyer: CHRISTOPHER S & ASHTON L ABBOTT
Seller: JOHN & CAROLE KLINE



439 SANDY LANE – RED WING

PIN: 55.855.0660
Route: 000-000-000
Deedholder: ALEXANDER G PRATT
Address: 439 SANDY LN
Map Area: 55 RED WING-R
Subdivision: 55855 HIAWATHA HILLS ADD
Tax District: CITY OF RW 256
Land SF: 14,691 **Total Acres:** 0.34

Residential Dwelling

Style: 2 Story Frame
Arch Style: N/A
TLA/GLA: 1,716 / 971 / 745 **Year Built:** 1991
Ttl Rms: 7 **Ttl Bdrms:** 3
Bdrms Above: 3 **Bdrms Blw:** --
Plumb Cnt: 3 **Fixture Cnt:** 8
Bsmt SF: 745 **Attic SF:** --
Bsmt Stalls: -- **Garage SF:** 704
Bsmt Finish 1: Rec. Room (Single) 325 Low
Condition: NML **Grade:** 3+5 **F/E/O%:** 0/0/0

Sale

Sale Price: \$260,000 **Date:** 4/15/2019
Recording: 29519 **Code:** D000

Buyer: ALEXANDER G & KATIE M PRATT
Seller: DEWEY J & KATHLEEN K ROTHERING



PIN: 55.857.0041
Route: 000-000-000
Deedholder: MARIAH J CHILDS
Address: 4390 CADY ST
Map Area: 55 RED WING-R
Subdivision: 55857 HIGHLAND OAKS SUBD
Tax District: CITY OF RW 256
Land SF: 9,261 **Total Acres:** 0.21

Residential Dwelling

Style: 1 Story Frame
Arch Style: N/A
TLA/GLA: 1,500 / 1,500 **Year Built:** 2002
Ttl Rms: 7 **Ttl Bdrms:** 3
Bdrms Above: 2 **Bdrms Blw:** 1
Plumb Cnt: 6 **Fixture Cnt:** 12
Bsmt SF: 1,500 **Attic SF:** --
Bsmt Stalls: -- **Garage SF:** 528
Bsmt Finish 1: Living Qtrs. W/ Walk-out 1200 Low
Condition: NML **Grade:** 3+5 **F/E/O%:** 0/15/0

Sale

Sale Price: \$280,500 **Date:** 6/28/2019
Recording: 656158 **Code:** D000

Buyer: MARIAH J CHILDS
Seller: CASSIE D OTTO



PIN: 55.875.0050
Route: 000-000-000
Deedholder: MELISSA A PRANGE
Address: 167 BRYAN DR
Map Area: 55 RED WING-R
Subdivision: 55875 BRYAN CANNON VIEW A
Tax District: CITY OF RW 256
Land SF: 14,766 **Total Acres:** 0.34

Residential Dwelling

Style: 2 Story Frame
Arch Style: N/A
TLA/GLA: 3,141 / 2,465 / 676 **Year Built:** 1985
Ttl Rms: 7 **Ttl Bdrms:** 4
Bdrms Above: 4 **Bdrms Blw:** --
Plumb Cnt: 3 **Fixture Cnt:** 8
Bsmt SF: 1,992 **Attic SF:** --
Bsmt Stalls: 2 **Garage SF:** --
Bsmt Finish 1: Rec. Room (Single) 1283 Low
Condition: A NML **Grade:** 4+10 **F/E/O%:** 0/0/0

Sale

Sale Price: \$291,000 **Date:** 7/30/2019
Recording: 656807 **Code:** D000

Buyer: MELISSA A & JONATHAN M PRANGE
Seller: CTW GROUP INC



PIN: 55.900.0270
Route: 000-000-000
Deedholder: JESSE J JOHNSON
Address: 4435 WIEBUSCH DR
Map Area: 55 RED WING-R
Subdivision: 55900 PEACEFUL RIDGE ADD
Tax District: CITY OF RW 256
Land SF: 14,000 **Total Acres:** 0.32

Residential Dwelling

Style: Split Foyer Frame
Arch Style: N/A
TLA/GLA: 1,386 / 1,386 **Year Built:** 1977
Ttl Rms: 8 **Ttl Bdrms:** 4
Bdrms Above: 2 **Bdrms Blw:** 2
Plumb Cnt: 2 **Fixture Cnt:** 6
Bsmt SF: 1,288 **Attic SF:** --
Bsmt Stalls: -- **Garage SF:** 772
Bsmt Finish 1: Living Qtrs. (Multi) 1100 Low
Condition: NML **Grade:** 3-10 **F/E/O%:** 0/0/0

Sale

Sale Price: \$245,000 **Date:** 7/19/2019
Recording: 656645 **Code:** D000

Buyer: JESSE J & JOYCE M JOHNSON
Seller: MARIAN D & DONALD A NELSON



PIN: 55.924.0160
Route: 000-000-000
Deedholder: JUSTIN R REGENSCHEID
Address: 3324 KOSEC DR
Map Area: 55 RED WING-R
Subdivision: 55924 SIEWERTS BRIARWOOD
Tax District: CITY OF RW 256
Land SF: 11,200 **Total Acres:** 0.26

Residential Dwelling

Style: Split Level Frame
Arch Style: N/A
TLA/GLA: 1,082 / 1,082 **Year Built:** 2003
Ttl Rms: 9 **Ttl Bdrms:** 5
Bdrms Above: 3 **Bdrms Blw:** 2
Plumb Cnt: 2 **Fixture Cnt:** 6
Bsmt SF: 1,082 **Attic SF:** --
Bsmt Stalls: -- **Garage SF:** 788
Bsmt Finish 1: Living Qtrs. W/ Walk-out 850 Avg
Condition: NML **Grade:** 2-10 **F/E/O%:** 0/0/0

Sale

Sale Price: \$274,000 **Date:** 11/30/2018
Recording: 29306 **Code:** D000

Buyer: JUSTIN R REGENSCHEID
Seller: AMANDA M MCEARTHON ET AL



PIN: 55.924.0180
Route: 000-000-000
Deedholder: JASON A GREGG
Address: 3312 KOSEC DR
Map Area: 55 RED WING-R
Subdivision: 55924 SIEWERTS BRIARWOOD
Tax District: CITY OF RW 256
Land SF: 11,280 **Total Acres:** 0.26

Residential Dwelling

Style: Split Level Frame
Arch Style: N/A
TLA/GLA: 1,396 / 1,396 **Year Built:** 2003
Ttl Rms: 8 **Ttl Bdrms:** 4
Bdrms Above: 3 **Bdrms Blw:** 1
Plumb Cnt: 3 **Fixture Cnt:** 9
Bsmt SF: 1,396 **Attic SF:** --
Bsmt Stalls: -- **Garage SF:** 680
Bsmt Finish 1: Living Qtrs. (Multi) 675 Low
Condition: NML **Grade:** 2-10 **F/E/O%:** 0/0/0

Sale

Sale Price: \$330,000 **Date:** 8/23/2019
Recording: 29778 **Code:** D000

Buyer: JASON A GREGG
Seller: FRANK & NANCY SIENCZAK



PIN: 55.927.0050
Route: 000-000-000
Deedholder: CODY C MUNDT
Address: 1255 RED FOX DR
Map Area: 55 RED WING-R
Subdivision: 55927 TYLER HILLS
Tax District: CITY OF RW 256
Land SF: 180,774 **Total Acres:** 4.15

Residential Dwelling

Style: Split Level Frame
Arch Style: N/A
TLA/GLA: 1,520 / 1,520 **Year Built:** 2000
Ttl Rms: 6 **Ttl Bdrms:** 2
Bdrms Above: 2 **Bdrms Blw:** --
Plumb Cnt: 3 **Fixture Cnt:** 7
Bsmt SF: 1,520 **Attic SF:** --
Bsmt Stalls: -- **Garage SF:** 1,456
Bsmt Finish 1: Rec. Room (Single) 650 Avg
Condition: NML **Grade:** 2+5 **F/E/O%:** 0/0/0

Sale

Sale Price: \$393,600 **Date:** 6/4/2019
Recording: 655479 **Code:** D000

Buyer: CODY C MUNDT & MICHELLE S MATTHEES
Seller: ANDREW A & ALYSSA S WELLS



PIN: 55.936.0130
Route: 000-000-000
Deedholder: AMY L SMITH
Address: 3419 BRIARVIEW CT
Map Area: 55 RED WING-R
Subdivision: 55936 SIEWERTS BRIARWOOD 2ND ADD
Tax District: CITY OF RW 256
Land SF: 43,560 **Total Acres:** 1.00

Residential Dwelling

Style: 1 Story Townhouse
Arch Style: N/A
TLA/GLA: 1,605 / 1,605 **Year Built:** 2006
Ttl Rms: 6 **Ttl Bdrms:** 2
Bdrms Above: 2 **Bdrms Blw:** --
Plumb Cnt: 2 **Fixture Cnt:** 6
Bsmt SF: -- **Attic SF:** --
Bsmt Stalls: -- **Garage SF:** 484
Bsmt Finish 1:
Condition: NML **Grade:** 3+10 **F/E/O%:** 0/0/0

Sale

Sale Price: \$253,900 **Date:** 3/18/2019
Recording: 29472 **Code:** D000

Buyer: AMY L & KEVIN L SMITH
Seller: GARY & LOIS HUGHES



PIN: 55.946.0100
Route: 000-000-000
Deedholder: LISA M BAUMGARD
Address: 2715 RIDGEVIEW DR
Map Area: 55 RED WING-R
Subdivision: 55946 RIDGEVIEW HIGHLANDS
Tax District: CITY OF RW 256
Land SF: 43,560 **Total Acres:** 1.00

Residential Dwelling

Style: 1 Story Townhouse
Arch Style: N/A
TLA/GLA: 1,511 / 1,511 **Year Built:** 2017
Ttl Rms: 5 **Ttl Bdrms:** 2
Bdrms Above: 2 **Bdrms Blw:** --
Plumb Cnt: 3 **Fixture Cnt:** 7
Bsmt SF: 1,331 **Attic SF:** --
Bsmt Stalls: -- **Garage SF:** 638
Bsmt Finish 1: Living Qtrs. W/ Walk-out 911 Avg
Condition: NML **Grade:** 2-10 **F/E/O%:** 0/0/0

Sale

Sale Price: \$365,000 **Date:** 5/20/2019
Recording: 655127 **Code:** D000

Buyer: LISA M BAUMGARD
Seller: RIDGEVIEW HIGHLANDS LLC



PIN: 55.946.0090
Route: 000-000-000
Deedholder: DAVID P BAUER
Address: 2707 RIDGEVIEW DR
Map Area: 55 RED WING-R
Subdivision: 55946 RIDGEVIEW HIGHLANDS
Tax District: CITY OF RW 256
Land SF: 43,560 **Total Acres:** 1.00

Residential Dwelling

Style: 1 Story Townhouse
Arch Style: N/A
TLA/GLA: 1,511 / 1,511 **Year Built:** 2017
Ttl Rms: 7 **Ttl Bdrms:** 3
Bdrms Above: 2 **Bdrms Blw:** 1
Plumb Cnt: 4 **Fixture Cnt:** 10
Bsmt SF: 1,331 **Attic SF:** --
Bsmt Stalls: -- **Garage SF:** 482
Bsmt Finish 1: Living Qtrs. W/ Walk-out 911 Avg
Condition: NML **Grade:** 2-10 **F/E/O%:** 0/0/0

Sale

Sale Price: \$336,730 **Date:** 4/12/2019
Recording: 654362 **Code:** D000

Buyer: DAVID P & CYNTHIA J BAUER
Seller: RIDGEVIEW HIGHLANDS LLC